

2010

Culdaff River and Tributaries Catchment Status Report



Loughs Agency of the Foyle
Carlingford and Irish Lights
Commission

Report Ref: LA/CSR/03/11

Culdaff River and Tributaries Catchment Status Report 2010



Report Reference LA/CSR/03/11

Headquarters
22, Victoria Road
Londonderry
BT47 2AB
Northern Ireland

Tel: +44(0)28 71 342100

Fax: +44(0)28 71 342720

general@loughs-agency.org

www.loughs-agency.org

Regional Office
Dundalk Street
Carlingford
Co Louth
Republic of Ireland

Tel+353(0)42 938 3888

Fax+353(0)42 938 3888

[carlingford@loughs-](mailto:carlingford@loughs-agency.org)
[agency.org](http://www.loughs-agency.org)

www.loughs-agency.org

Picture of
maturing cock
salmon courtesy
of Atlantic
Salmon Trust

Written and
prepared by:

Art Niven
Rico Santiago
Mairead O'Connor
& Declan Lawlor



Table of Contents

1.0	INTRODUCTION	8
1.1	The Culdaff Catchment.....	10
	Fig 1.1 Culdaff estuary on the North Inishowen Coast.....	10
	Fig 1.11. Culdaff catchment topographical map with river network.	11
1.2	Atlantic Salmon and Sea Trout.....	12
1.3	Non Salmonid Fish Species.....	12
	Fig 1.3 Sample of fish from the Foyle estuary	12
2.0	ATLANTIC SALMON STOCKS	13
2.1	Redd Counts	13
	Table 2.1 Redd counts for Foyle system and Culdaff catchment 2005/06 – 2010/11. *Note 2006/07 had extremely poor water conditions for redd counting	13
	Fig 2.1 Redd counts for Foyle system 2005/06 – 2010/11. *Note 2006/07 had extremely poor water conditions for redd counting.....	14
	Fig 2.11 Redd counts for Foyle system 1952/53 – 2010/11.....	14
2.2	Juvenile Abundance	15
	Table 2.2 Loughs Agency semi-quantitative electrofishing classification system for 0+ salmon and trout	16
	Fig 2.21 Culdaff River catchment salmon fry index 2005-2010, based on mean salmon fry numbers at all sites surveyed annually.	16
	Fig 2.22. The mean abundance of salmon fry in 18 catchments in 2010 from semi quantitative electrofishing. *Note above graph is mean for 2010 at all sites surveyed.	17
	Fig 2.22 Salmon 0+ electrofishing site classification 2010	18
3.0	TROUT STOCKS.....	19
	Fig 3 Electrofishing survey and trout parr	19
	Fig 3.1 Culdaff River catchment trout fry index 2005-2009, based on mean salmon fry numbers at all sites surveyed annually.	19
	Fig 3.11. The mean abundance of trout fry in 16 catchments in 2010 from semi quantitative electrofishing. *Note above graph is mean for 2010 at all sites surveyed.	20
	Fig 3.12 Trout 0+ electrofishing site classification 2010	21

Fig 3.13 Salmon and Trout fry distribution 2010.....	22
Fig 3.15 Total salmonid (salmon/trout fry and parr) distribution 2010.....	23
Fig 3.16 Eel presence as recorded during semi quantitative electrofishing surveys 2010. *Note technique used is designed specifically for salmonids.....	24
Fig 3.17 Lamprey presence as recorded during semi quantitative electrofishing surveys 2010. *Note technique used is designed specifically for salmonids. Further surveys will be required to accurately monitor lamprey populations.....	25
Fig 3.18 Stickleback presence as recorded during semi quantitative electrofishing surveys 2010. *Note technique used is designed specifically for salmonids.....	26
Fig 3.18 Stoneloach presence as recorded during semi quantitative electrofishing surveys 2010. *Note technique used is designed specifically for salmonids.....	27
Fig 3.19 Minnow presence as recorded during semi quantitative electrofishing surveys 2010. *Note technique used is designed specifically for salmonids.....	28
4.0 MARINE SURVIVAL.....	29
Table 4 Marine survival rates for the River Bush of 1SW grilse (after exploitation at sea) pre 1996 and 2002-2009 smolt cohort. Data supplied by Agri Food and Bioscience Institute, River Bush Salmon Research Station	29
Fig 4 Marine survey areas for salmon in 2008	30
Fig 4.1 Marine survey areas for salmon in 2009	31
Fig 4a RV Celtic Explorer SALSEA research cruise.....	32
Figure 4c Rotary screw trap in position on the River Finn directly below the adult trap at Killygordon fish counting station.....	33
Table 4.01 Numbers and average weight and length of salmon smolts tagged on the River Finn 2002-2006. Coded Wire Tagging equipment was purchased by the Loughs Agency in 2005 with funding secured from the European Regional Development Fund through the INTERREG IIIA Programme, administered by the Environment and Heritage Service, on behalf of the Department of Environment.	33
Table 4.02 Recapture data from River Finn CWT programme.	34
Figure 4d Salmon smolt run timing and abundance from rotary screw trap sub sample, River Finn 2004-2006. Breaks in data are due to closure of trap during high water conditions	34
Fig 4e From top to bottom, Atlantic salmon smolts from the Finn Catchment, sea lamprey, brook lamprey and river lamprey also caught in the River Finn smolt trap ...	35
5.0 ADULT ABUNDANCE	36
5.1 Recreational Fisheries	36

Table 5 Declared rod catch returns for salmon and trout in the Foyle and Carlingford areas. Note figures include the Clanrye and Whitewater in the Carlingford area from 2001 onwards. Carcass tagging was introduced in 2001.*Denotes all trout.....	36
Table 5.1 Salmon rod catch	37
Table 5.11 Declared catch from the Culdaff catchment for salmon and sea trout 2001-2010	38
Fig 5.1 Angler on the river	38
5.2 Commercial Fisheries	38
Table 5.2 Declared catch from the commercial salmon fisheries 1998-2009. Note 100% rate of catch returns. * Reduced numbers of commercial nets operating in the Foyle area from 2007. No commercial Atlantic salmon fisheries have been pursued in the Foyle area since 2009 as a result of the enforcement of The Foyle Area (Control of Fishing) Regulations 2010; this does not prevent the reinstatement of commercial fisheries if prescribed conditions are met in the future.	39
5.3 Counters	40
Fig 5.3 Fish counting facilities at Sion Mills, River Mourne	40
Table 5.3 Sion Mills fish counter figures 2002-2010. *Note low counts in 2007, 2008 and 2010 were influenced by high water levels during peak run timing during June and July as well as freezing conditions in 2010. Sion Mills is a partial counter and does not cover the entire length of the weir. In high water levels as experienced in 2007 and 2008 significant numbers of fish can bypass the counting channels. Methods to reduce this are being investigated as part of the Fish Counter Programme Review, commissioned in 2008.....	40
Fig 5.31 Monthly fish counts on the River Mourne 2004-2010 as recorded at Sion Mills	41
Fig 5.32 Annual fish counts on the River Mourne 1987-2010.....	42
5.4 Conservation Limits/Spawning targets	42
Table 5.4 Upstream of Sion Mills estimated egg deposition 2005-2008. *Note 2007 and 2008 figures are minimum estimates of escapement due to high water levels resulting in the bypassing of the Sion Mills counting channels and freezing conditions in 2010.	43
6.0 HABITAT MONITORING.....	43
Fig 6.0 Life cycle unit depicting the type of habitat found in spawning, nursery and holding zones.....	44
Fig 6.01 Examples of spawning, nursery and holding habitat.....	44
Fig 6.02 Habitat overview key for Culdaff catchment.....	45
7.0 LAND USE.....	46

Fig 7.0 Culdaff catchment land use classification.....	46
Fig 7.01. Culdaff catchment land use classification map	47
8.0 WATER QUALITY	48
Fig 8.0 Loughs Agency chemical water quality testing in the laboratory.....	48
Figure 8.0. Flattened mayfly nymph, high scoring macro invertebrate indicative of good water quality.....	50
Fig 8.01 Culdaff catchment average suspended solids results 2010. Values are in mg/l	51
Fig 8.02 Culdaff catchment Ammonia results 2010. Values are in mg/l	52
Fig 8.03 Culdaff catchment phosphorous results 2010. Values are in mg/l	53
Fig 8.04 Culdaff catchment Biological Oxygen Demand (BOD) results 2010. Values are in mg/l.....	54
Fig 8.05 Culdaff catchment Biological Monitoring Working Party results 2010	55
Table 8.0. Favourable condition targets for Atlantic salmon	57
Figure 8.06. Overall WFD surface water status for the Culdaff catchment 2009, at the time of writing no updated classification was available for 2010.....	58
8.1 WFD Fish Classifications 2010	59
Figure 8.12. WFD fish surveillance monitoring stations in the Foyle system.	60
Figure 8.13. WFD fish classifications in the Foyle system	61
9.0 CONSERVATION AND PROTECTION	62
Table 9.0 Breakdown of conservation and protection duties, Culdaff catchment 2006 – 2010. No data provided for 2009	62
Table 9.01 Seized nets, salmon, rod/reels and vehicles in the Foyle system 2003-2010	62
Table 9.02 Seizures in the Culdaff catchment 2006-2010.....	62
9.1 Habitat Improvement Works	63
10.0 ENVIRONMENTAL ISSUES	64
11.0 DESIGNATED AREAS.....	65
12.0 GENETIC STUDY.....	65
13.0 POLLUTION MONITORING	66
14.0 FISHERY OFFICERS CULDAFF AREA REPORT 2010.....	66
15.0 ACTIONS FOR 2011	67
15.1 Foyle and Carlingford Areas Ongoing Actions for 2010	67

15.2	Culdaff Catchment Potential Habitat Improvement Schemes for 2011	68
15.3	Culdaff Catchment Specific Actions for 2011	68

Culdaff River and Tributaries Catchment Status Report 2010

1.0 INTRODUCTION

Welcome to the 2010 series of Loughs Agency catchment status reports. Written in 2011 and reporting on 2010 the reports provide a review of fisheries and other associated information collected and management measures implemented within the freshwater catchments of the Foyle and Carlingford areas.

This is one of an annual series of catchment status reports produced by the Loughs Agency. The primary objective of the catchment status reports is to disseminate catchment specific information to all interested stakeholders. The reports continue to be consulted widely by a variety of stakeholders including local angling associations, fishery owners, statutory bodies, environmental consultants, students, conservation Non Governmental Organisations and private individuals. The catchment status reports provide summary data which demonstrates the work that the Loughs Agency conducts within specific catchments and outlines catchment specific objectives.

2010 witnessed significant regulatory change within the Foyle area with the implementation of the Foyle Area (Control of Fishing) Regulations 2010. This regulation expanded upon existing regulation governing the in season management of commercial and recreational Atlantic salmon and trout fisheries. The regulation also created a mechanism for regulating fisheries based on an assessment of the attainment of management targets for returning adult Atlantic salmon. In the event that set numbers of fish have not ascended key fish counter sites on the Rivers Roe, Faughan, Mourne and Finn prescribed management actions including suspension of commercial fisheries and recreational fisheries can be made. Additionally if management targets have not been met for a prescribed number of years the recreational fisheries can be made to adhere to compulsory catch and release and the commercial fisheries curtailed until prescribed conditions are met.

Due to the failure of the River Finn in Co Donegal to meet its management target for the prescribed period the commercial fisheries in Lough Foyle and the River Foyle were suspended in 2010 and the recreational game fisheries in the Rivers Foyle and Finn became compulsory catch and release.

Populations of Atlantic salmon are currently experiencing the lowest levels of marine survival on record. The Loughs Agency is continuing to conserve and protect the freshwater resources and habitats of the Foyle and Carlingford areas to ensure optimum conditions are available for all fish populations and the aquatic and riparian ecosystems that they form an integral part of.

The theme for the 2010 series of catchment status reports is fisheries biodiversity, monitoring and conservation. In 2010 the Loughs Agency in partnership with other statutory agencies has developed monitoring programmes for salmonids, lake fish, lampreys and European smelt. A series of individual reports on these surveys are available at www.loughs-agency.org under the publications section.

2010 saw the first specific lamprey surveys which we hope can contribute towards condition monitoring reports under reporting requirements for the European Union Habitats Directive. Baseline surveys of the native European smelt another fish species of conservation importance were also conducted demonstrating the diversity of fish populations within the Foyle and Carlingford areas.

A number of lake fish surveys following sampling methodologies developed under the Water Framework Directive were conducted in addition to the annual Water Framework Directive fish in rivers monitoring programme.

Other partnership programmes were also developed including the Lough Derg, wild trout conservation project.

The increasing diversity of freshwater monitoring programmes within the Foyle and Carlingford areas contributes towards the development of the area for sustainable recreation sympathetic towards the significant biodiversity resources present throughout the catchments.

All these programmes and more are presented and discussed across the 2010 series of fourteen catchment status reports.

Loughs Agency staff have continued to contribute significantly towards the conservation and protection of the fishery and aquatic resources of the Foyle and Carlingford areas, encouraging partnership building and actively engaging in participatory processes designed to ensure the sustainable development of our aquatic resources.

1.1 The Culdaff Catchment

The Culdaff River rises in the hills around Crockroosky and Crockatlishna located in the north east of Inishowen. Upland areas within the catchment are covered by bog land supporting vegetation dominated by rough upland grasses, heathers, mosses and lichens. The dominant land use in the uplands is rough grazing for sheep and commercial forestry. The Culdaff River and tributaries are surrounded by pockets of native woodland. Lowland land use is dominated by rough grazing and pasture farmland.

The Culdaff River and tributaries have a channel length of approximately 20 km and has a catchment area of approximately 262km² including other smaller rivers which discharge directly to Lough Foyle.

The Culdaff catchment is impacted upon by a wide range of anthropogenic factors within both the terrestrial and aquatic environments. A diverse array of impacts include amongst others; agriculture, sand and gravel extraction, commercial forestry, commercial and recreational fishing, industry, water abstraction, sewage treatment, diffuse and point source pollution, invasive plant species, urban sprawl and flood defences.

Increasing pressures on the aquatic environment within the Culdaff catchment requires appropriate monitoring, control and remediation if native biodiversity is to be preserved.

As the competent authority for fishery issues within the catchment the Loughs Agency are required to fulfil a variety of national and international obligations. European Directives including the Habitats Directive and Water Framework Directive and the transposing national legislation have assisted in creating a legislative framework in which to drive forward sustainable management of riparian and aquatic habitats and the native species which inhabit them.



Fig 1.1 Culdaff estuary on the North Inishowen Coast

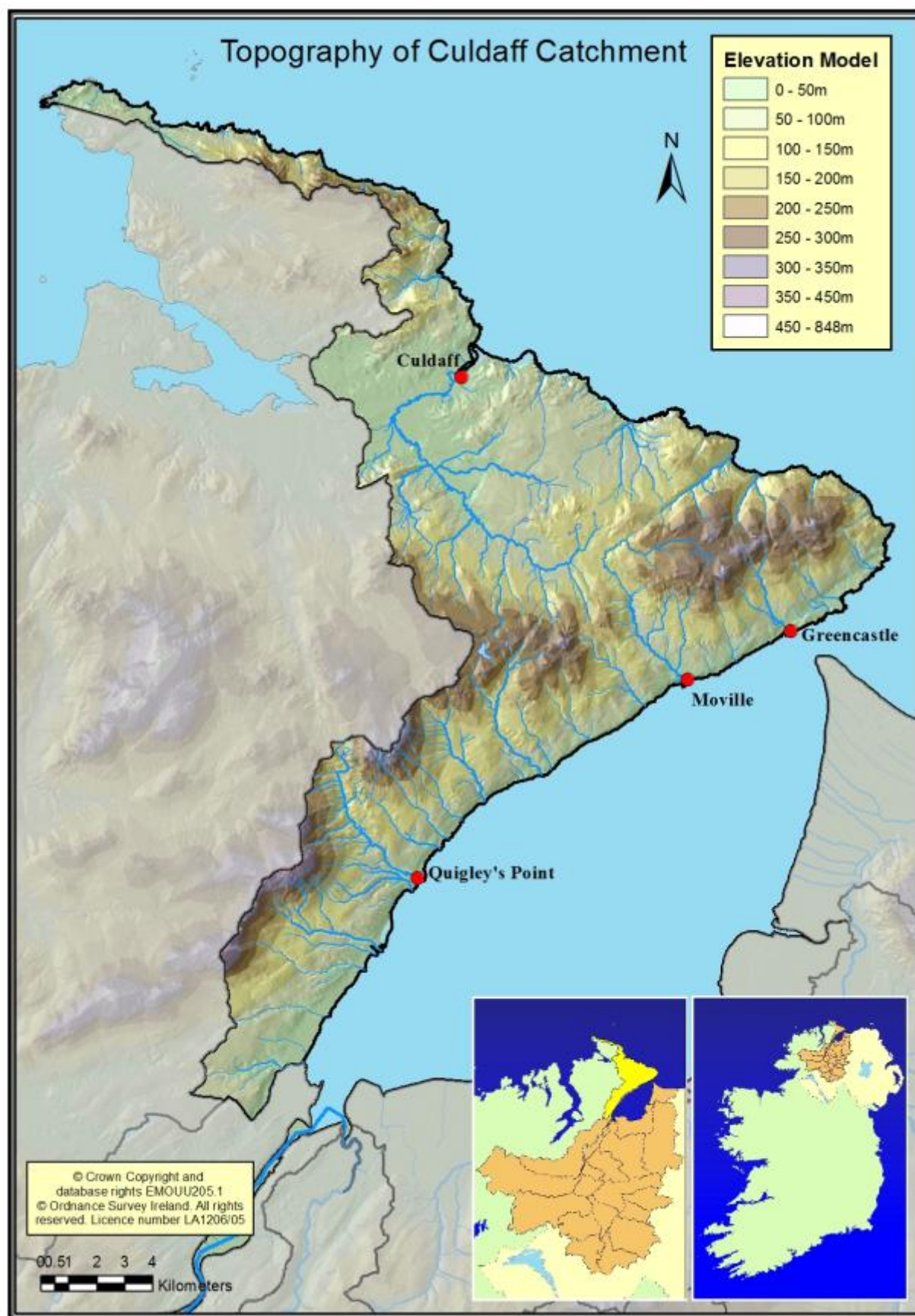


Fig 1.11. Culdaff catchment topographical map with river network.

1.2 Atlantic Salmon and Sea Trout

Salmon and Sea Trout are referred to as being anadromous meaning that they migrate between the freshwater and marine environments returning to freshwater to reproduce. This complex life history exposes them to varied environmental pressures and recreational and commercial fisheries.

Adult Atlantic salmon return to their natal rivers where spawning takes place. Sea trout also demonstrate an ability to return to their natal river but their homing instinct may not be as strong as those of the Atlantic salmon. After the eggs hatch the juveniles (initially referred to as fry and then parr) remain in freshwater for up to three years.

Smoltification is the physiological adaptation which occurs when the juvenile salmon change from the parr stage (freshwater phase) to the smolt stage (marine phase). In the Foyle system this can occur after one, two or three years. Most Foyle salmon (referred to as post smolts) will remain after smoltification in the North Atlantic for one year and are referred to on their return to the coast and rivers as grilse. Salmon which stay at sea for longer than one year are referred to as multi sea winter (MSW) salmon.

1.3 Non Salmonid Fish Species

As highlighted earlier populations of other non salmonid fish species occur within the Faughan catchment. In the past monitoring was targeted at salmonid species however with obligations under the Water Framework Directive other non salmonid fish species are being monitored more closely.

Fish species presence and abundance can act as a good environmental/ecological indicator demonstrating the ability of the aquatic habitat to support a diverse array of native species. Populations of the European Eel, Stickleback, River/Brook and Sea Lamprey form an important part of the native fisheries biodiversity of the Culdaff catchment. Maintaining high standards of water quality and appropriate habitat for these species is essential for the overall health of the aquatic ecosystem.



Fig 1.3 Sample of fish from the Foyle estuary

2.0 ATLANTIC SALMON STOCKS

In order to describe the status of salmon stocks each of the following points need to be considered:

- Redd Counts
- Juvenile abundance
- Marine survival
- Adult abundance
- Exploitation

2.1 Redd Counts

Redds are spawning nests created by salmon or trout. Differentiation between salmon and trout redds can be made as salmon redds tend to be larger in size and trout tend to spawn earlier than salmon within the Foyle system. Research within the Foyle system using extensive annual redd count data has highlighted a good relationship between the number of redds and the total annual catch of salmon. Table 2.1 shows redd count data for the Culdaff catchment and the Foyle system. Water flow is of significance when monitoring redds as in high water conditions the ability to see and count redds in rivers is impaired. Figure 2.1 outlines redd counts within the Foyle area and the Culdaff catchment.

	2005/06	2006/07	2007/08	2008/09	2009/10	2010/11
Foyle System	5354	*1338	3039	5507	4000	3382
Culdaff Catchment	32	N/A	N/A	16	N/A	16
Culdaff as a % of Foyle	1	N/A	N/A	0.3	N/A	0.5

Table 2.1 Redd counts for Foyle system and Culdaff catchment 2005/06 – 2010/11. *Note 2006/07 had extremely poor water conditions for redd counting

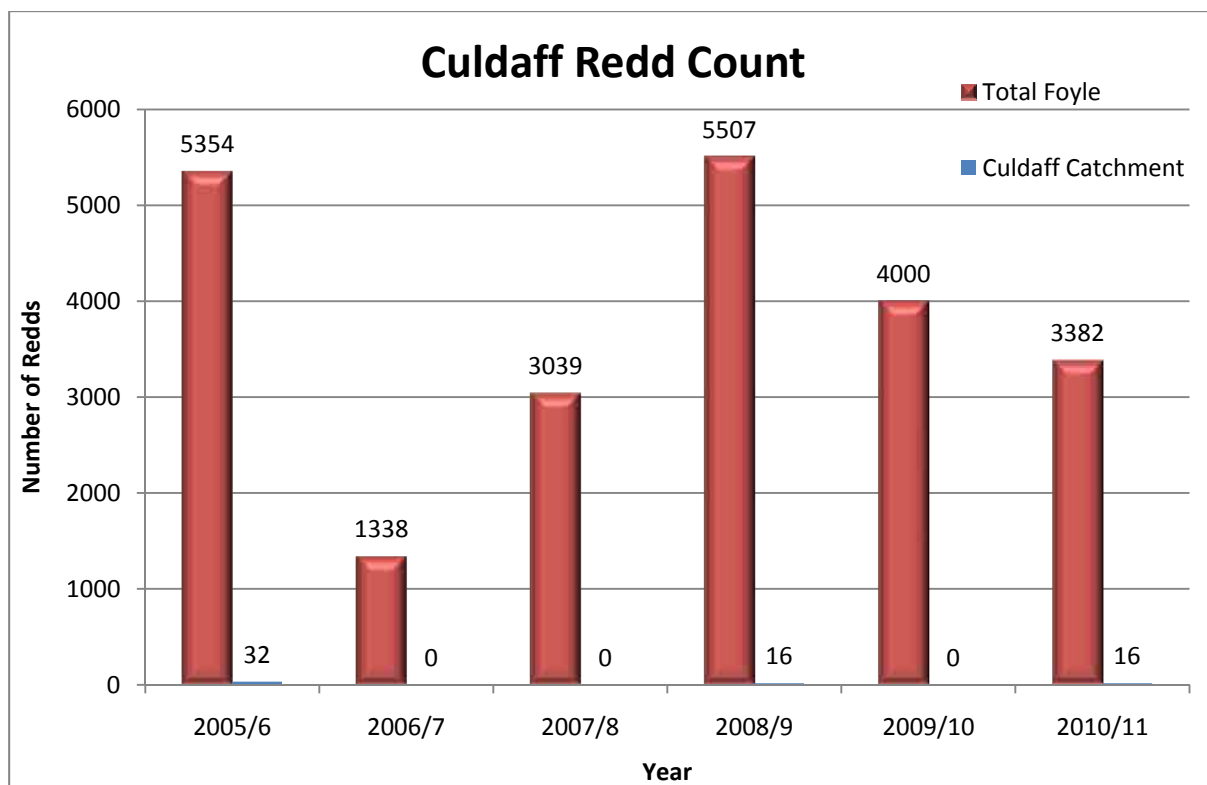


Fig 2.1 Redd counts for Foyle system 2005/06 – 2010/11. *Note 2006/07 had extremely poor water conditions for redd counting

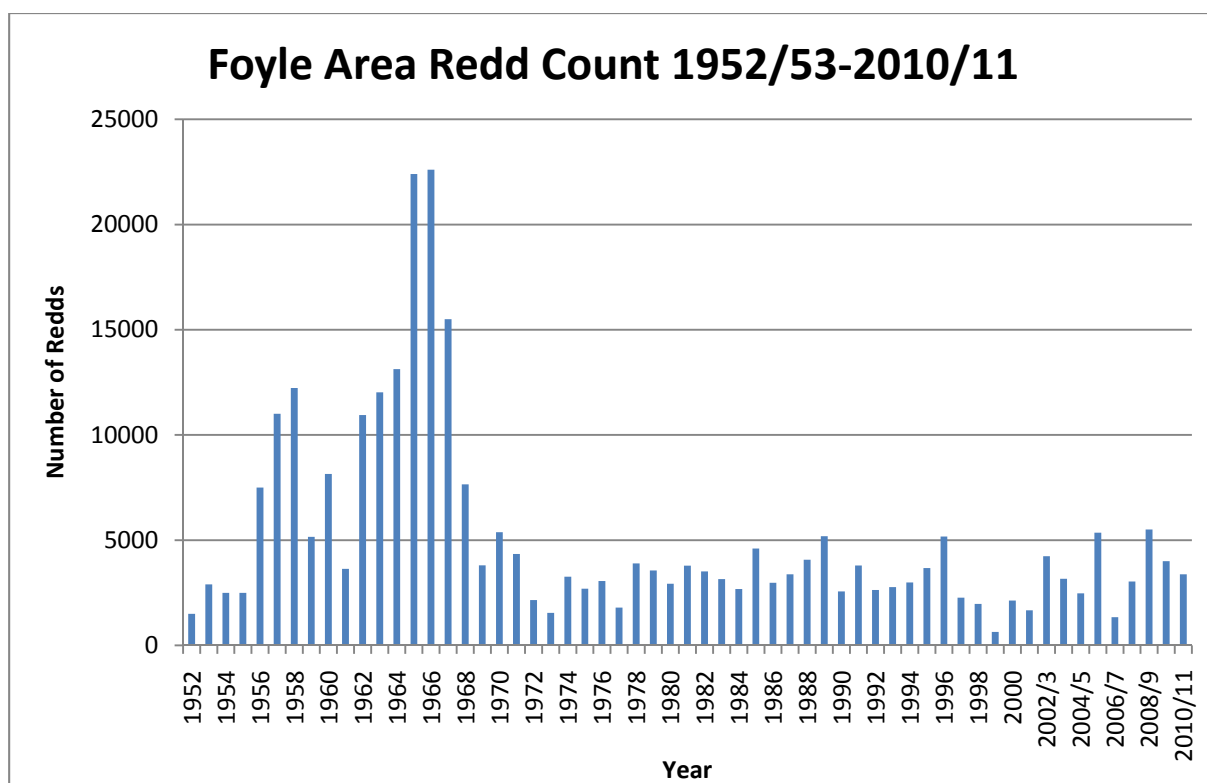


Fig 2.11 Redd counts for Foyle system 1952/53 – 2010/11

2.2 Juvenile Abundance

Within the Loughs Agency jurisdiction trends in abundance of juvenile salmonids are monitored by annual semi-quantitative electrofishing surveys. The numbers, age and species of fish captured during five minute timed electrofishing surveys are compared with previous year's data allowing for change to be monitored, facilitating suitable fishery management practices to be implemented.

In 2010 a total of 473 sites were semi-quantitatively electrofished within the Foyle system. The results for each site for salmon and trout are classified as excellent (>25 fish), good (15-24 fish), fair (5-15 fish), poor (1-4 fish) and absent (0 fish), Table 2.2. Figures 2.21 - 2.22 outline the salmon 0+ electrofishing results and site classifications for the Culdaff catchment in 2010. Please consult previous status reports for site classifications in other years.

Semi-quantitative electrofishing was developed to monitor 0+ salmonids (fry/young of the year). In order to quantify the abundance of 1+ salmonids (parr and older) fully quantitative electrofishing surveys are required which can be used to calculate fish densities within a defined area. Rivers and tributaries with good environmental quality are more likely to support good populations of each year class.

Fish populations can vary considerably over time and location, it is therefore necessary to monitor the populations over a period of years to highlight meaningful trends before considering remedial activities such as habitat improvement works. These trends are being continually monitored by the Loughs Agency and the most appropriate management options considered.

There are a variety of reasons why electrofishing sites may be perceived to be under producing, these can include, lack of suitable juvenile habitat, the presence of impassable obstacles to migratory fish species on lower sections of a tributary, pollution, inconsiderate channel maintenance, tunnelling by bank side vegetation, stream gradient and poor forestry practices etc. The critical point is to recognise the major factors at play and to investigate all possible reasons for underproduction accepting that there may be inherent reasons as to why production may not be improved upon in certain areas. When the same areas are surveyed for other non salmonid species it may be discovered that they provide habitat more suited to these species. Habitat improvement works and the rationale behind them are discussed in greater detail later.

Obligations under the Water Framework Directive are driving quantitative surveys of both salmonid and non salmonid species under proposed Surveillance, Operational, Investigative and Protected Area monitoring programmes.






Symbol	Grade	Number of 0+ Salmonids
	Excellent	>25
	Good	15-24
	Fair	5-14
	Poor	1-4
	Absent	0

Table 2.2 Loughs Agency semi-quantitative electrofishing classification system for 0+ salmon and trout

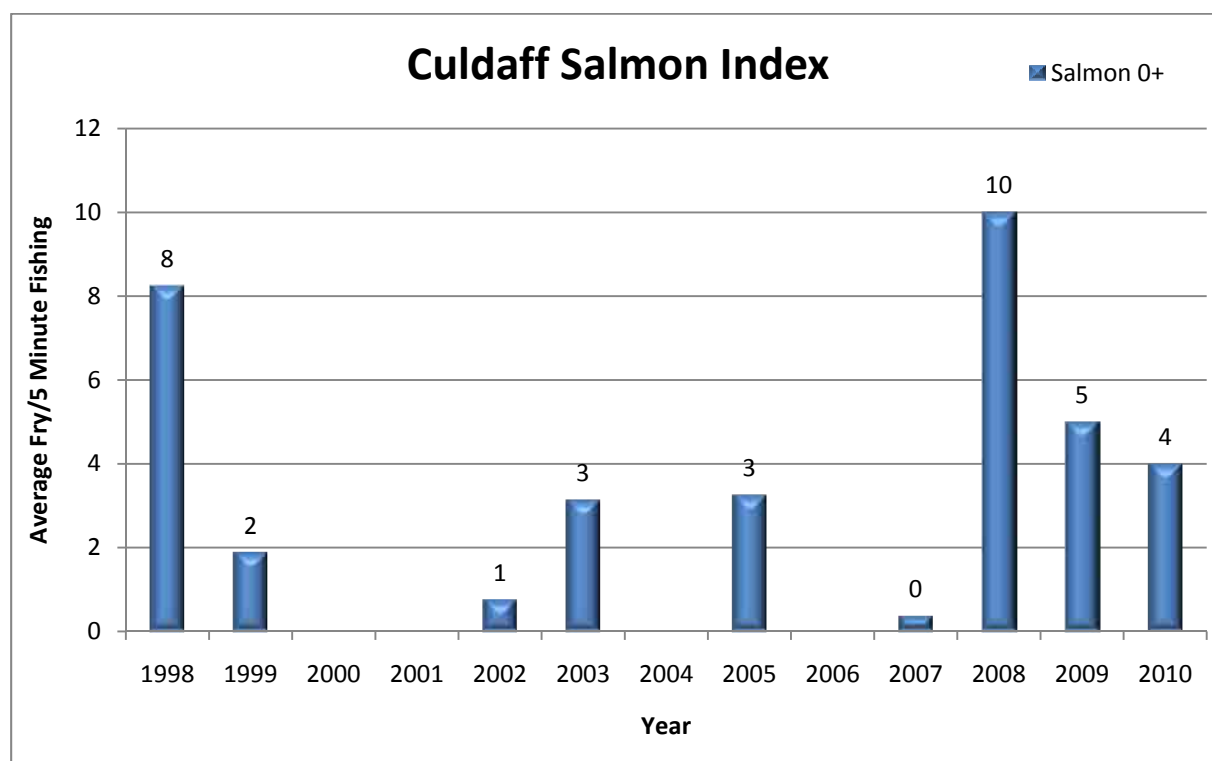


Fig 2.21 Culdaff River catchment salmon fry index 2005-2010, based on mean salmon fry numbers at all sites surveyed annually.

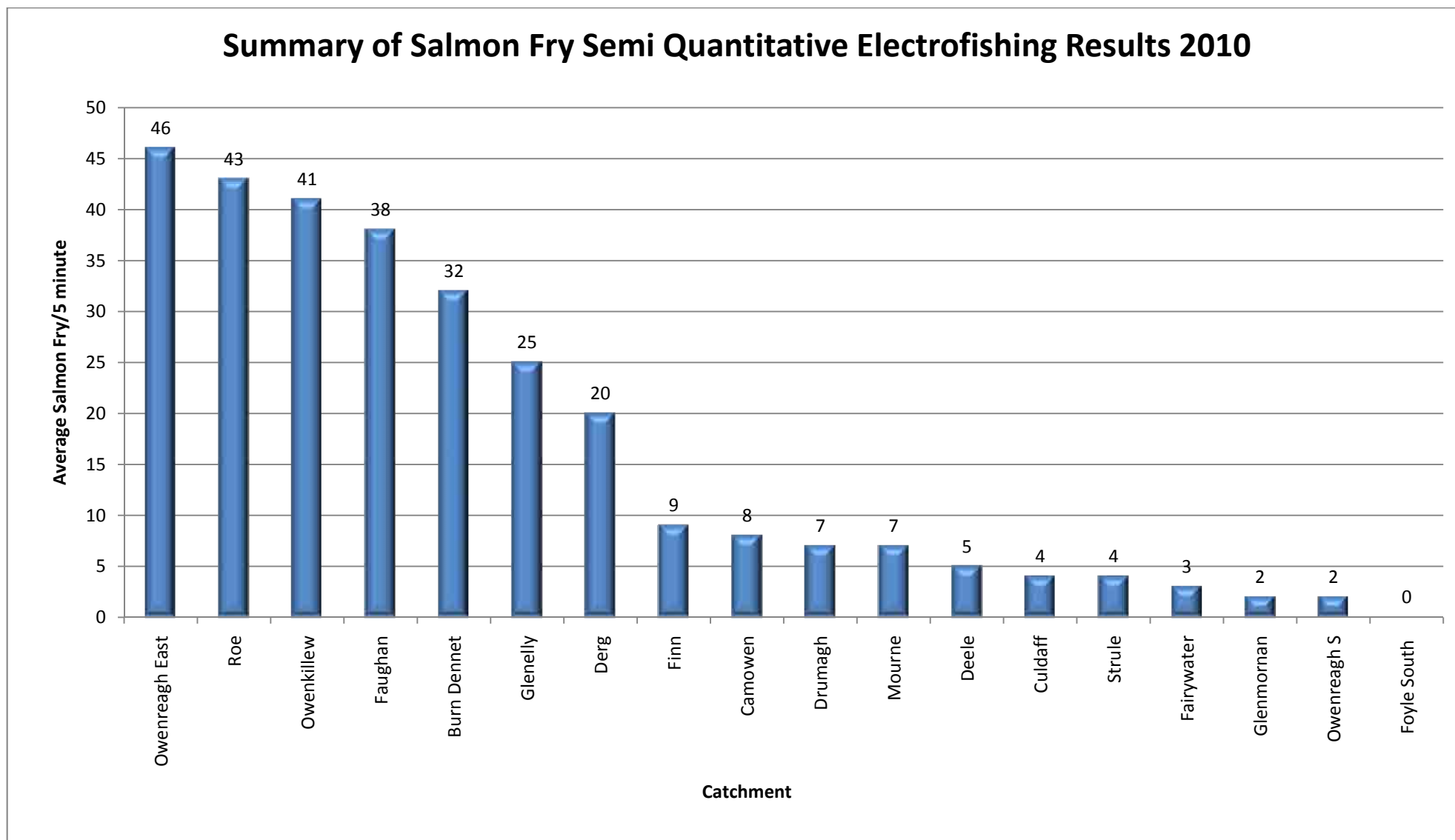


Fig 2.22. The mean abundance of salmon fry in 18 catchments in 2010 from semi quantitative electrofishing. *Note above graph is mean for 2010 at all sites surveyed.

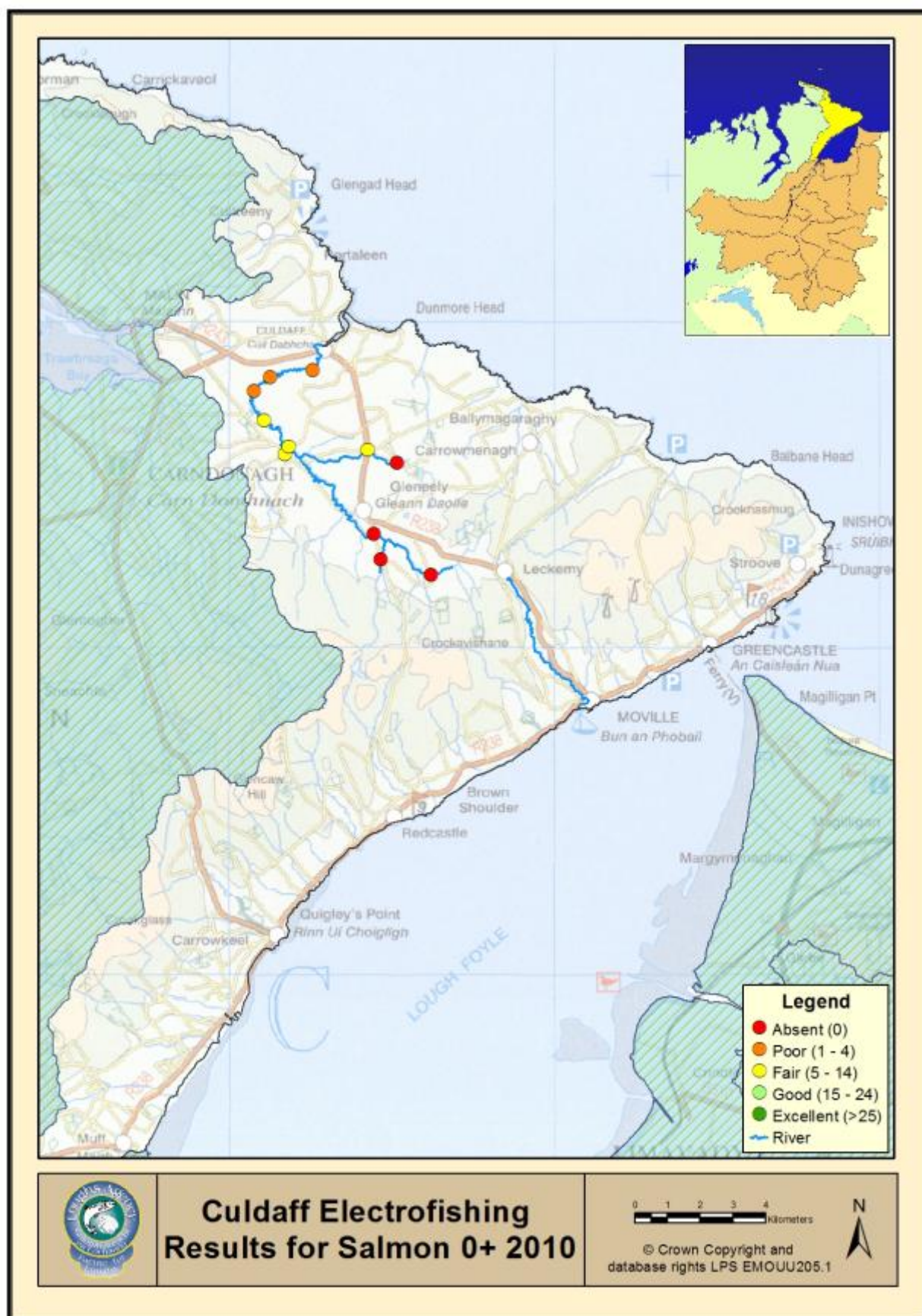


Fig 2.22 Salmon 0+ electrofishing site classification 2010

3.0 TROUT STOCKS

Annual trends in the populations of juvenile trout are also monitored within the Loughs Agency jurisdiction using the same methodology and classification system as those employed for salmon. The semi quantitative electrofishing results for trout fry in the Culdaff catchment and site classifications are displayed in Figs 3.1, 3.11 & 3.12.



Fig 3 Electrofishing survey and trout parr

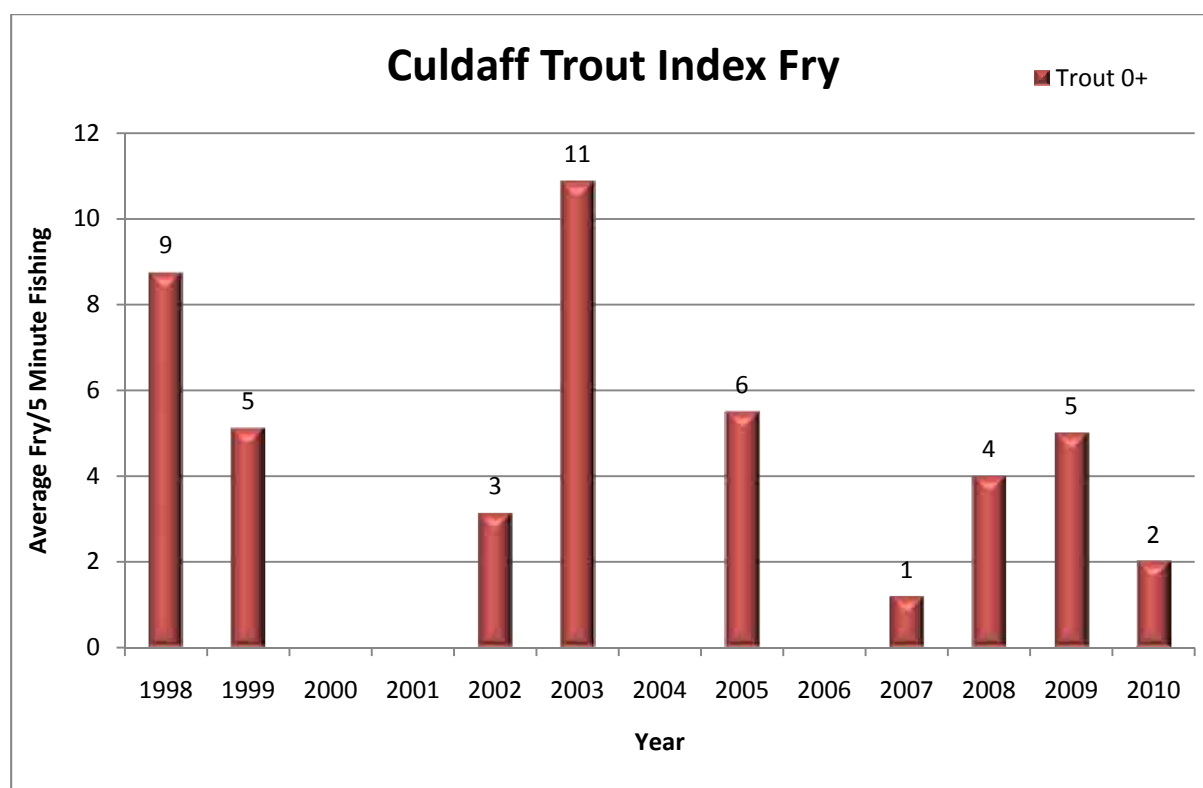


Fig 3.1 Culdaff River catchment trout fry index 2005-2009, based on mean salmon fry numbers at all sites surveyed annually.

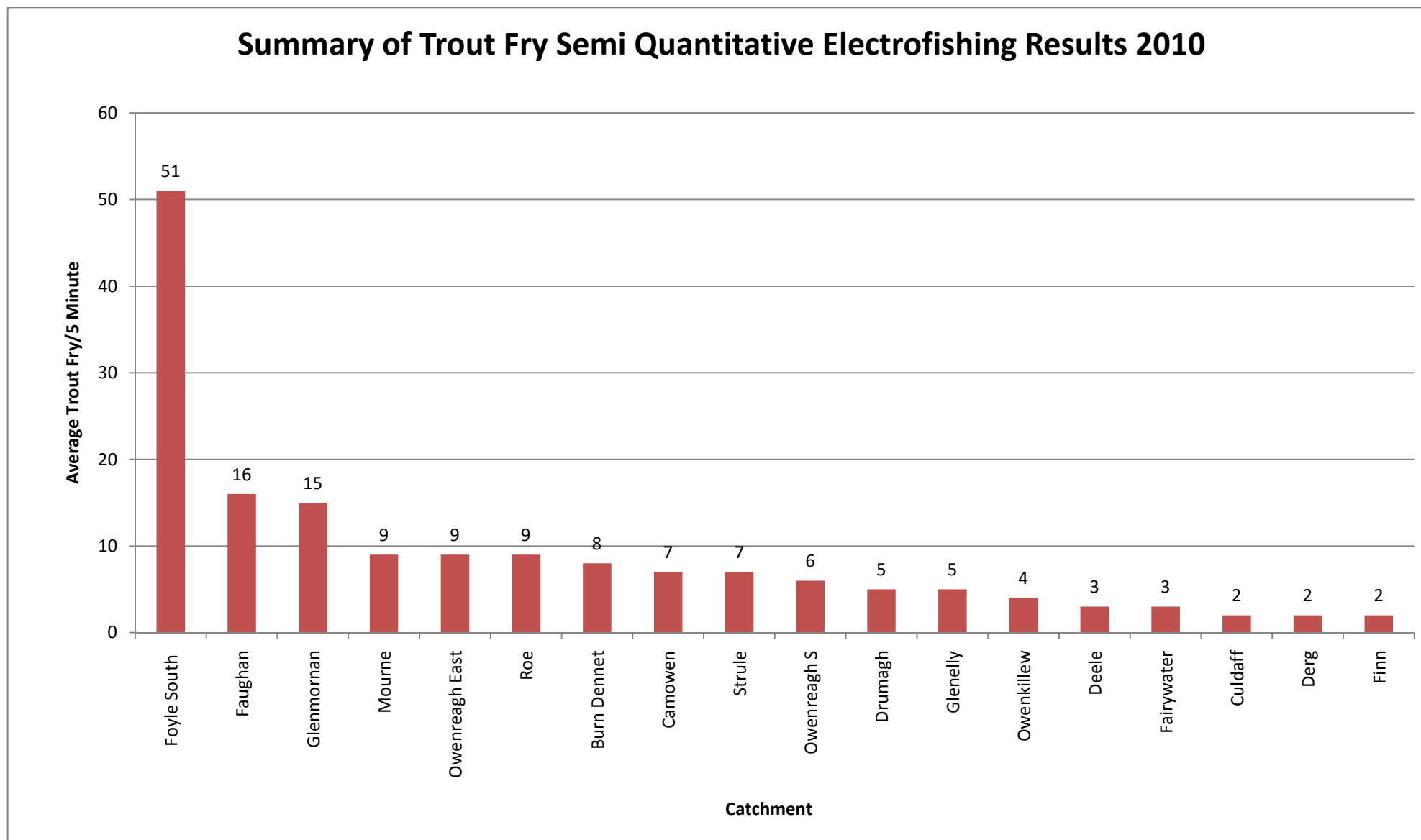


Fig 3.11. The mean abundance of trout fry in 16 catchments in 2010 from semi quantitative electrofishing. *Note above graph is mean for 2010 at all sites surveyed.

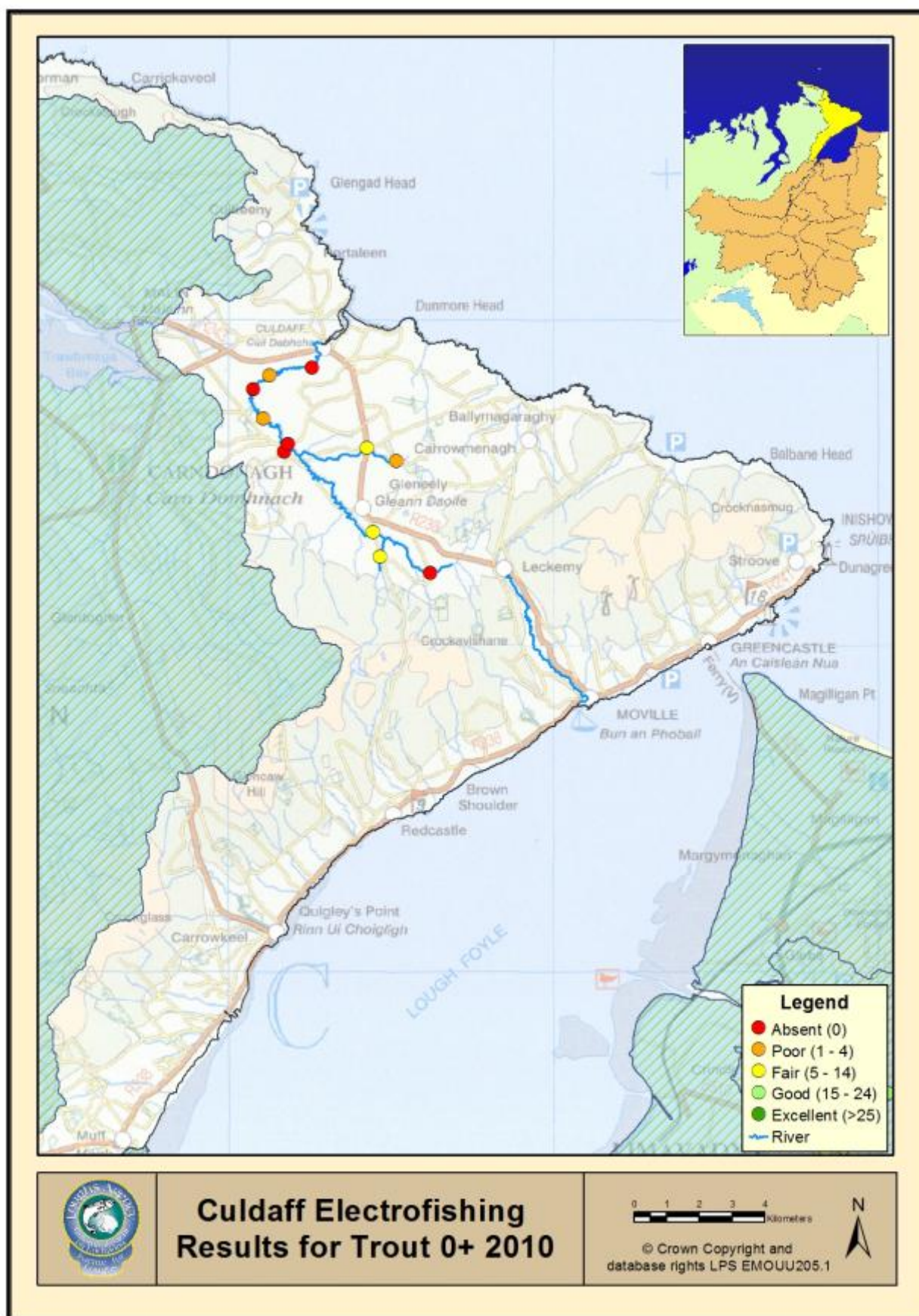


Fig 3.12 Trout 0+ electrofishing site classification 2010

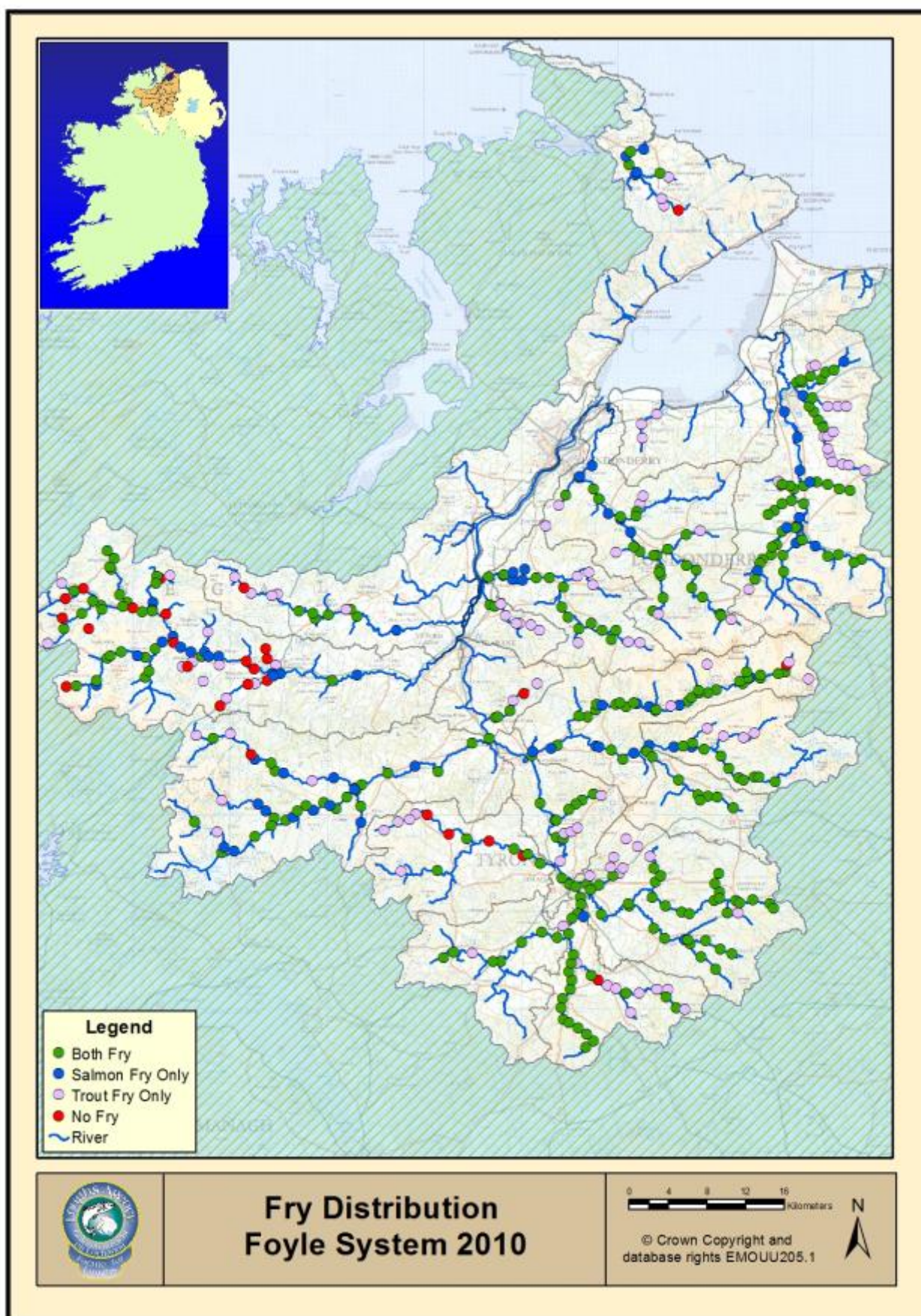


Fig 3.13 Salmon and Trout fry distribution 2010.

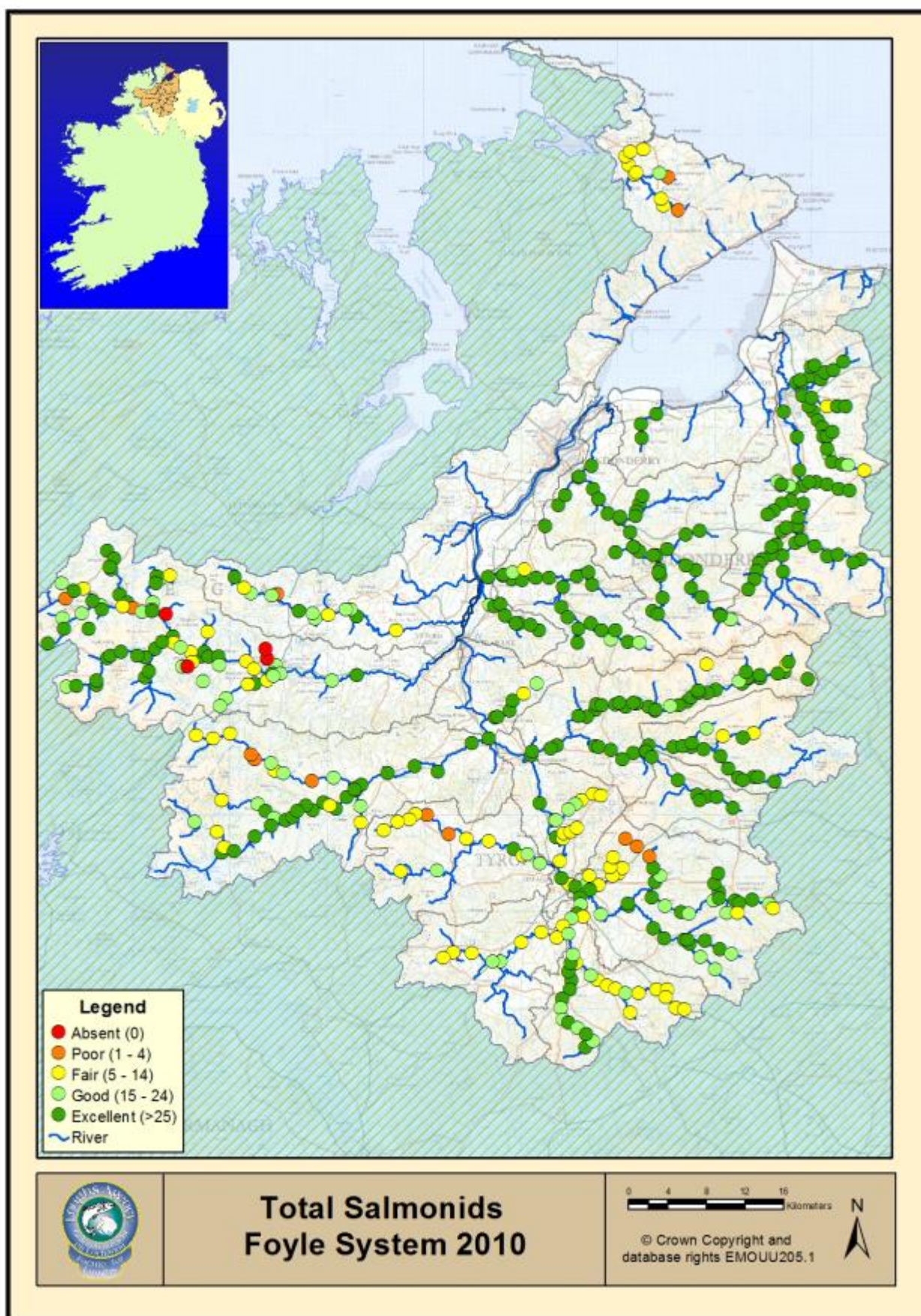


Fig 3.15 Total salmonid (salmon/trout fry and parr) distribution 2010.

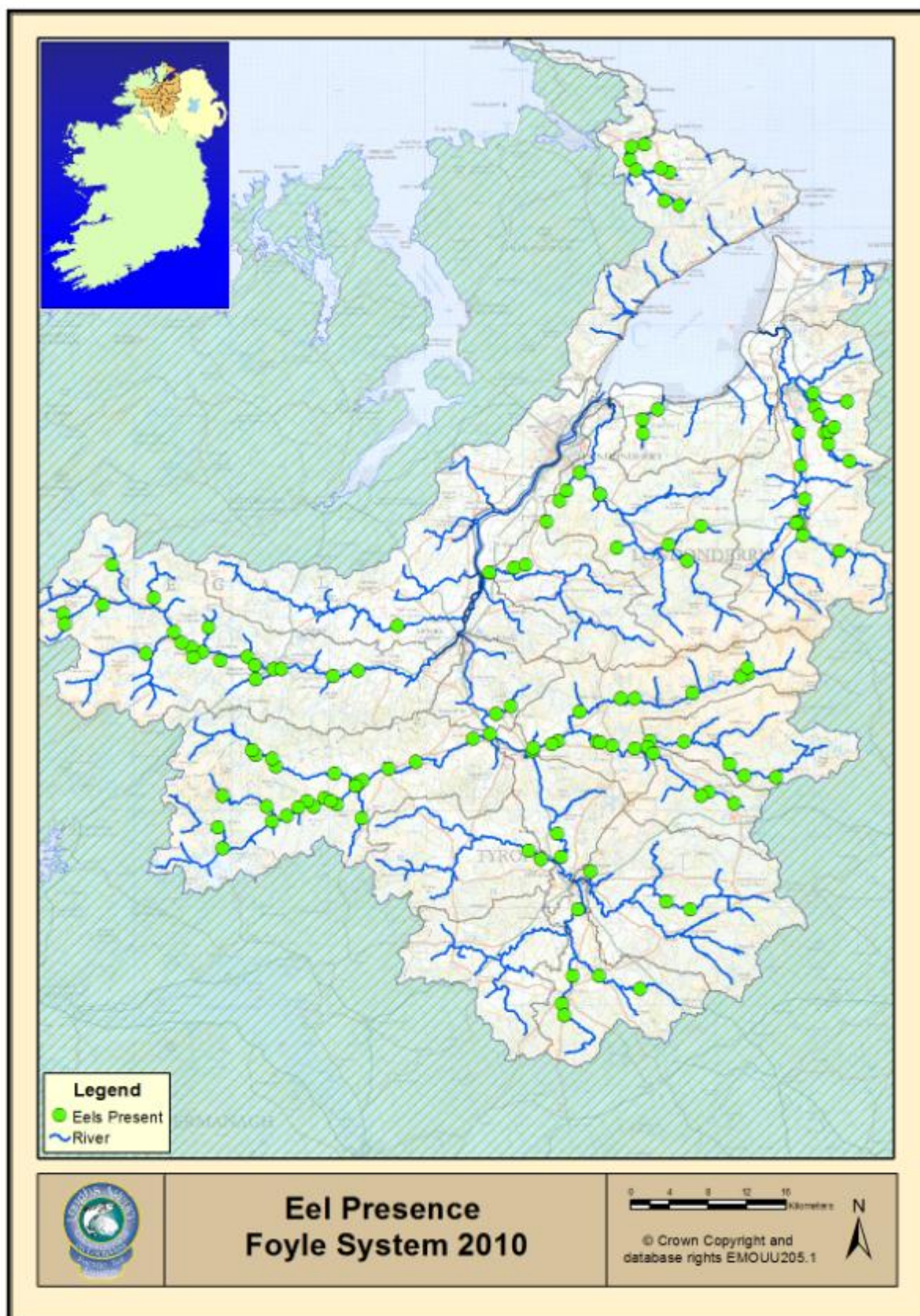


Fig 3.16 Eel presence as recorded during semi quantitative electrofishing surveys 2010. *Note technique used is designed specifically for salmonids.

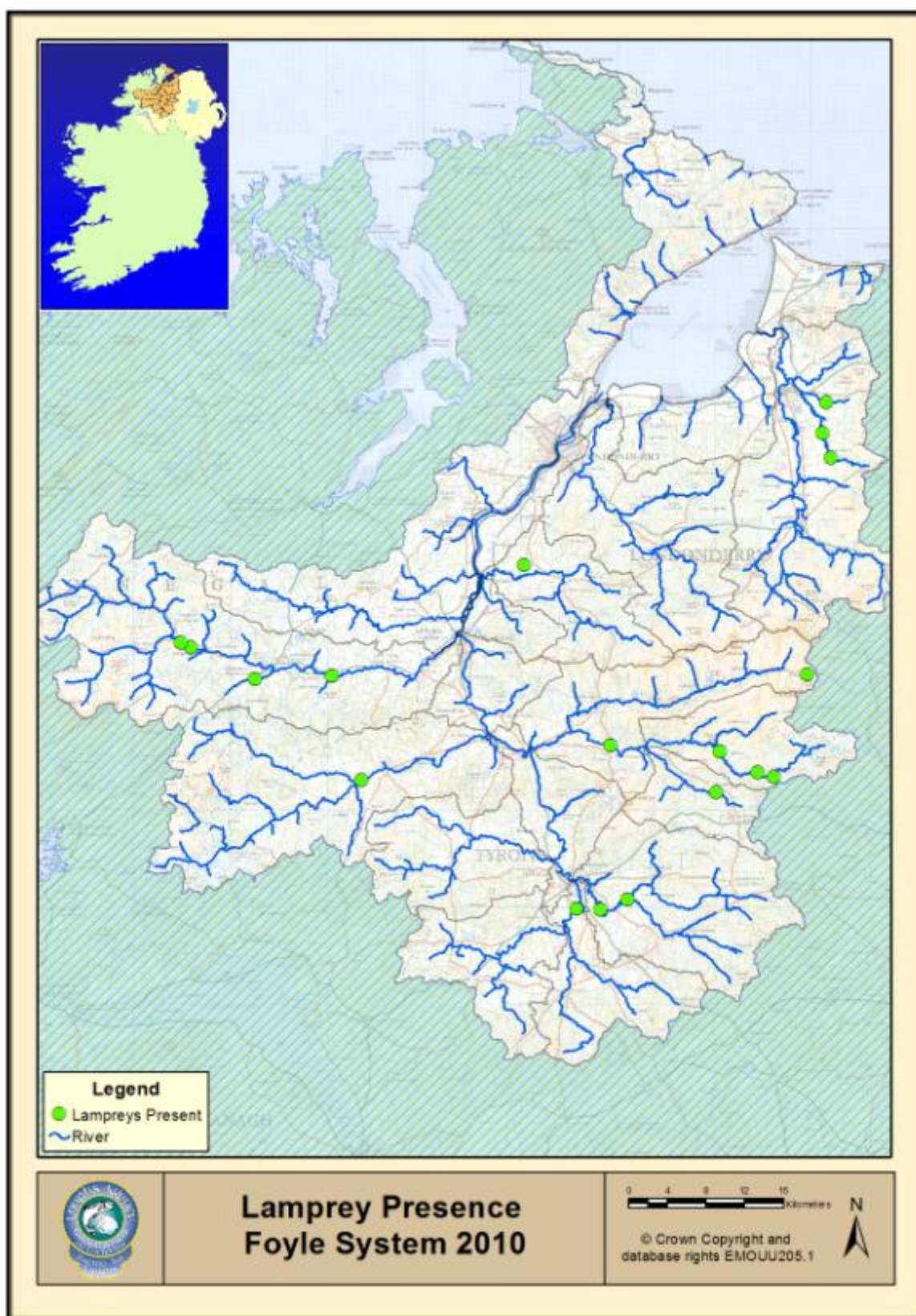


Fig 3.17 Lamprey presence as recorded during semi quantitative electrofishing surveys 2010. *Note technique used is designed specifically for salmonids. Further surveys will be required to accurately monitor lamprey populations.

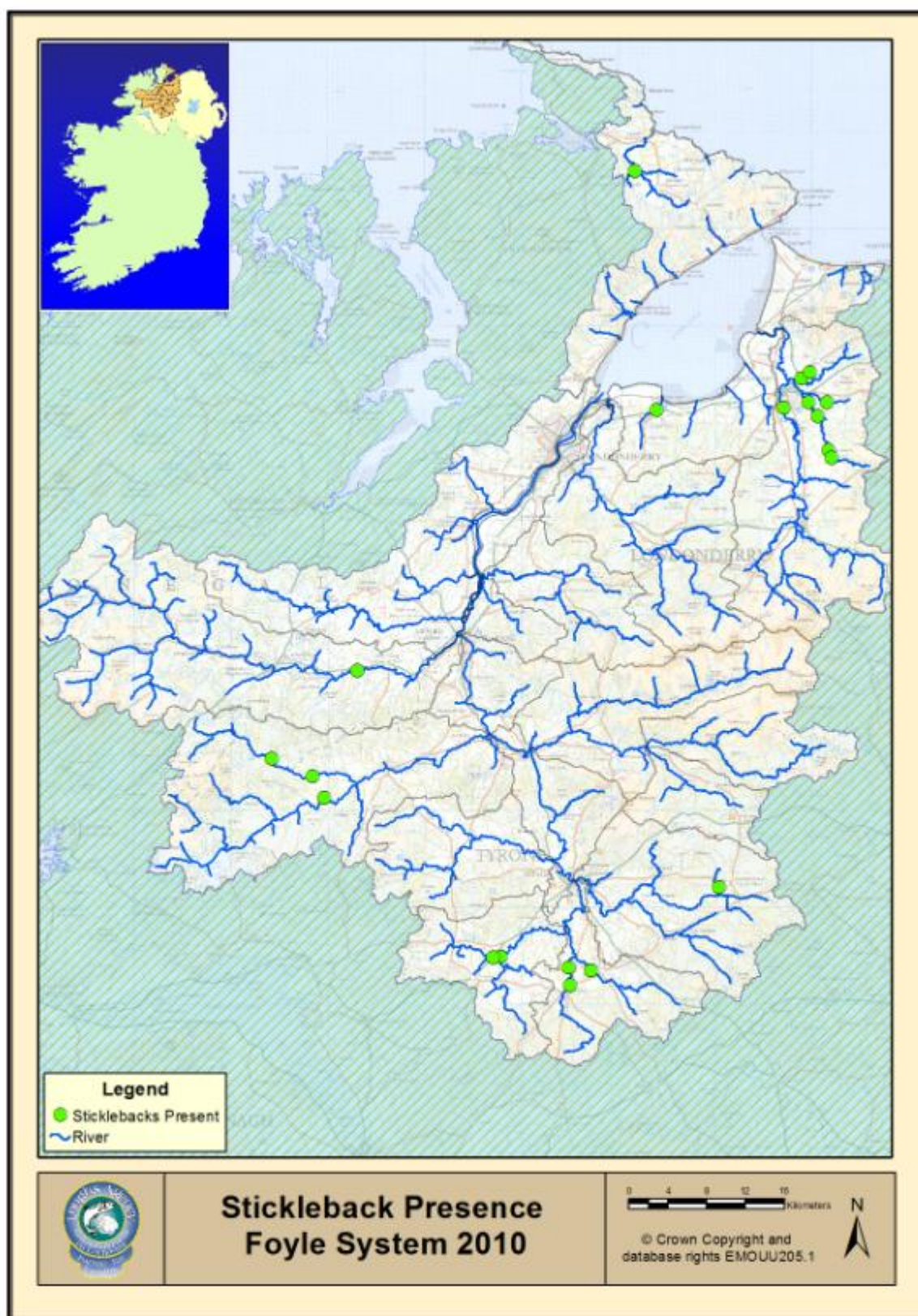


Fig 3.18 Stickleback presence as recorded during semi quantitative electrofishing surveys 2010. *Note technique used is designed specifically for salmonids.

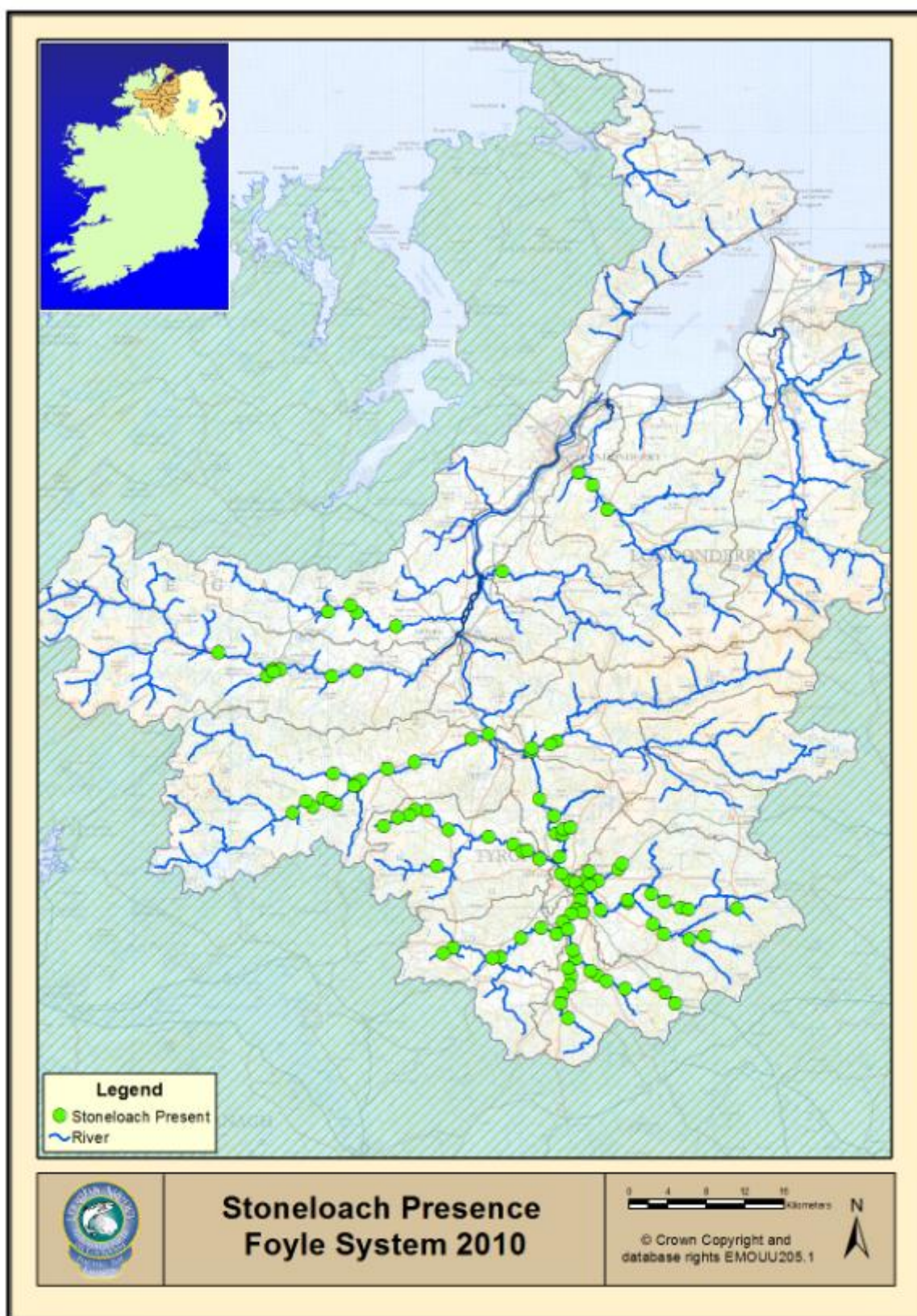


Fig 3.18 Stoneloach presence as recorded during semi quantitative electrofishing surveys 2010. *Note technique used is designed specifically for salmonids.

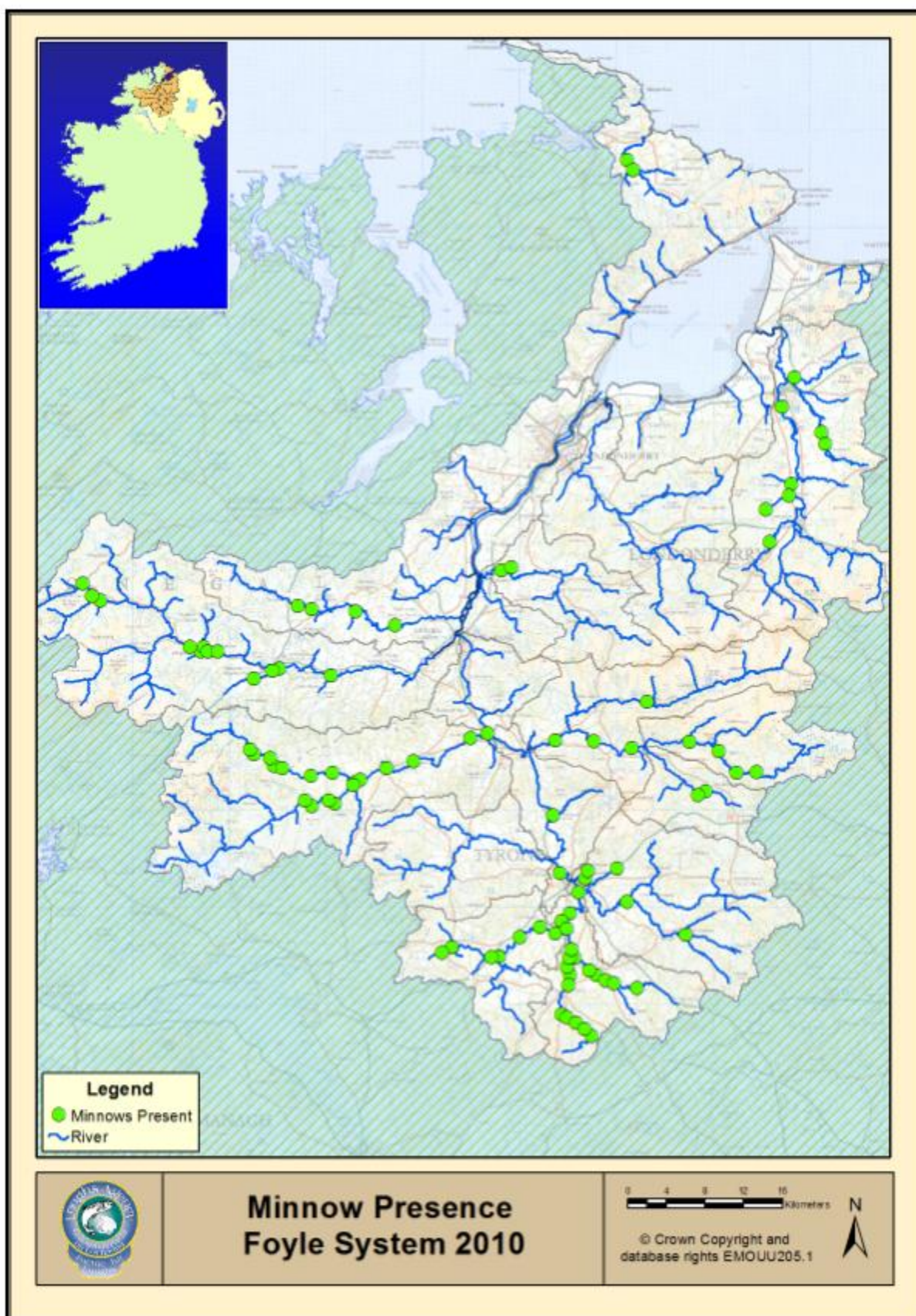


Fig 3.19 Minnow presence as recorded during semi quantitative electrofishing surveys 2010. *Note technique used is designed specifically for salmonids.

4.0 MARINE SURVIVAL

The numbers of salmon that survive to return to the freshwater environment are greatly influenced by conditions in the marine environment. Climate change leading to changes in sea surface temperatures, prey abundance, high seas fishing, marine pollution, sub lethal levels of pollution and predation all have an effect on the Atlantic salmon and indeed other migratory fish species chances of survival.

Marine survival trends are monitored on a number of index rivers in the North East Atlantic where total trapping facilities are available for both migrating juvenile and adult populations. Total trapping allows for an accurate count of all migrant smolts (total freshwater production) and returning adults to be made and therefore an accurate estimate of marine survival. These projects are facilitated by the use of Coded Wire Tags (CWT). Coded wire tags are small (2-3mm long) micro tags that are injected automatically by a CWT device into the snout cartilage of anaesthetised fish remaining there for the duration of the life of the fish. CWT fish also have their adipose fin (small fin between the dorsal fin and caudal fin (tail fin)) removed so that they can be identified in the various fisheries that may intercept them. In Ireland a comprehensive screening programme is conducted at all major landing ports and markets. This programme is important in monitoring the effect of the remaining salmon fisheries on salmon stocks from rivers both within and outside of the island of Ireland.

Trends in marine survival for the River Bush (nearest index river to the Foyle system) confirm patterns observed elsewhere on the southern stocks of North Eastern Atlantic salmon, which indicate that marine survival can be variable between stocks and years. In the River Bush marine survival has decreased considerably over recent years as outlined in Table 4.

Year of Smolt Cohort	Year of Returning 1SW Grilse	Marine Survival %
Pre 1996	Pre 1998	Circa 30%
2002	2003	5.9
2003	2004	4.3
2004	2005	4.6
2005	2006	4.2
2006	2007	13.0
2007	2008	7.5
2008	2009	3.3
2009	2010	4.9

Table 4 Marine survival rates for the River Bush of 1SW grilse (after exploitation at sea) pre 1996 and 2002-2009 smolt cohort. Data supplied by Agri Food and Bioscience Institute, River Bush Salmon Research Station

The figures outlined in table 4 are mirrored by those for other index rivers monitoring the southern stocks of North Eastern Atlantic salmon populations. These figures suggest that salmon are facing increased pressure for survival at sea. A major new international research project called SALSEA - Merge has been developed by scientists from the North Atlantic Salmon Conservation Organisation (NASCO) parties and its research wing the International Atlantic Salmon Research Board (IASRB). There are twenty consortium members in total including the Loughs Agency. SALSEA aims to monitor how Atlantic salmon use the ocean; where they go; how they use ocean currents, and the ocean's food resources, and what factors influence migration and distribution at sea. Research cruises commenced in 2008 and continued in 2009 to collect the necessary data to answer the questions listed above. In 2008 426 post smolts were caught by the two Irish cruises and 363 post smolts caught by the Faroese in the areas highlighted below. In 2009 464 post smolts were captured during the two Irish Research cruises which concentrated on the continental shelf edge to the North West of Ireland and on the North Norwegian Sea. Further information and project details can be found at:

<http://www.nasco.int/sas/salsea.htm>

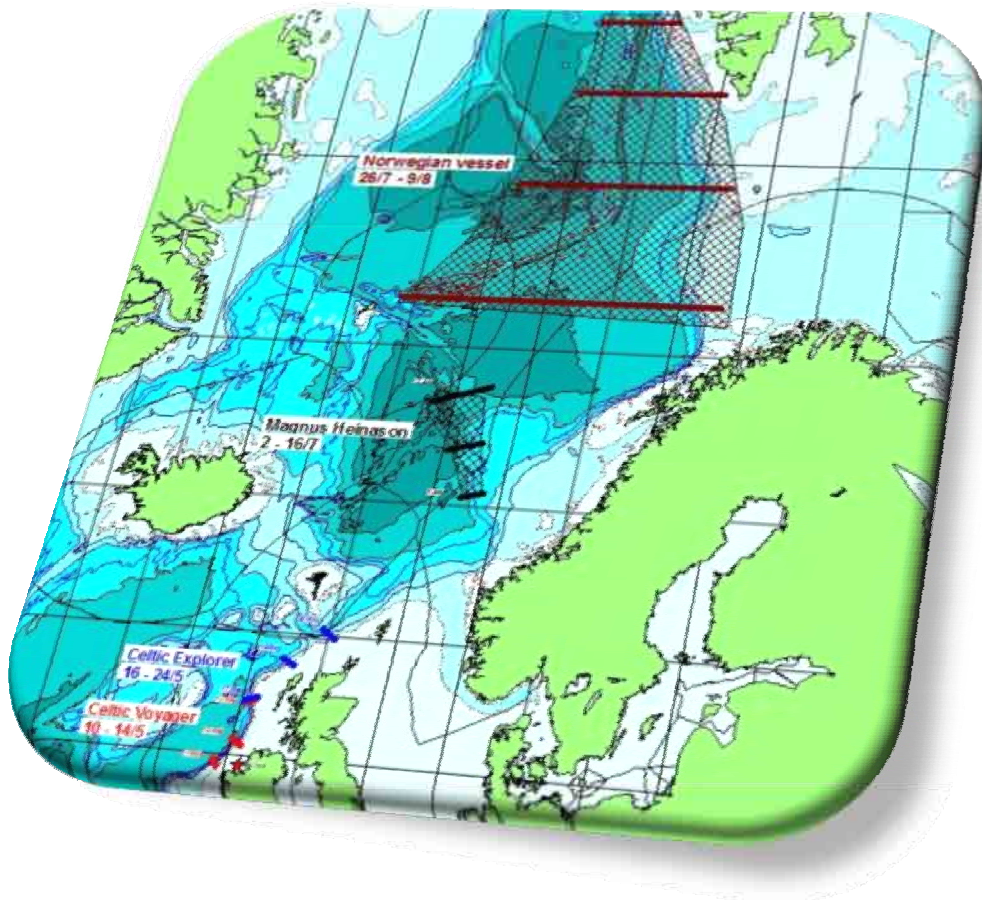


Fig 4 Marine survey areas for salmon in 2008

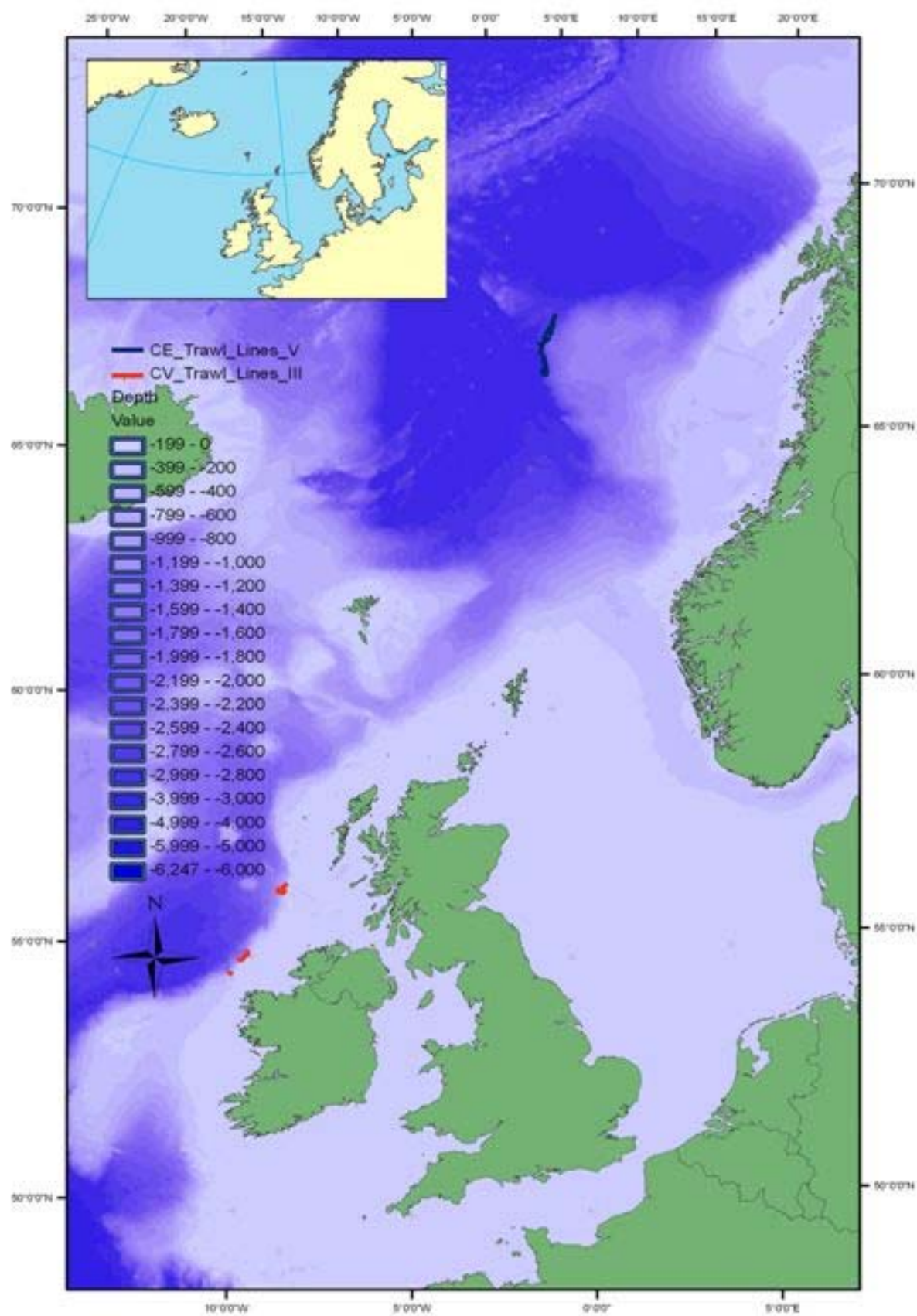


Fig 4.1 Marine survey areas for salmon in 2009



Fig 4a RV Celtic Explorer SALSEA research cruise



Figure 4b Picture from the Irish Research Vessel Celtic Explorer taken during the second SALSEA research cruise 16-24th May 2008

From 2002 to 2006 partial smolt trapping including CWT tagging has been conducted in the Finn catchment using a rotary screw trap, Fig 4c.



Figure 4c Rotary screw trap in position on the River Finn directly below the adult trap at Killygordon fish counting station.

Smolt trapping can have a number of objectives including the monitoring of both salmonid and non salmonid species. Sampling of the age composition, obtaining information on run timing and recording length/weight data is conducted in tandem with the tagging programme. As mentioned above total counts of migrating smolts can be made on rivers. Where this is unfeasible due to the absence of total trapping facilities, total smolt migration can be estimated by means of a mark-recapture experiment.

Tables 4.01 and 4.02 outline numbers of salmon smolts tagged from 2002-2006 (no tagging took place in 2007, 2008 and 2009) and recapture data for 2003 to 2008.

Year	Number of Smolts Tagged	Mean Length (cm)	Mean Weight (g)
2002	690	12.5	19.8
2003	2252	12.7	20.2
2004	773	12.2	18.0
2005	390	12.9	20.5
2006	779	12.0	19.3

Table 4.01 Numbers and average weight and length of salmon smolts tagged on the River Finn 2002-2006. Coded Wire Tagging equipment was purchased by the Loughs Agency in 2005 with funding secured from the European Regional Development Fund through the INTERREG IIIA Programme, administered by the Environment and Heritage Service, on behalf of the Department of Environment.

Year Tagged	Year Recaptured	Numbers Recaptured	Recapture Location
2002	2003 2004	10 1	Donegal, Foyle Area, North Coast, Mayo, Galway and River Finn
2003	2004	25	Donegal, Foyle Area, Mayo, Kerry, River Finn
2004	2005	8	Greencastle
2005	2006	1	Torr Head
2006	2007	8	Ballycastle, River Finn, Lough Foyle and Greencastle
	2008	1	River Finn

Table 4.02 Recapture data from River Finn CWT programme.

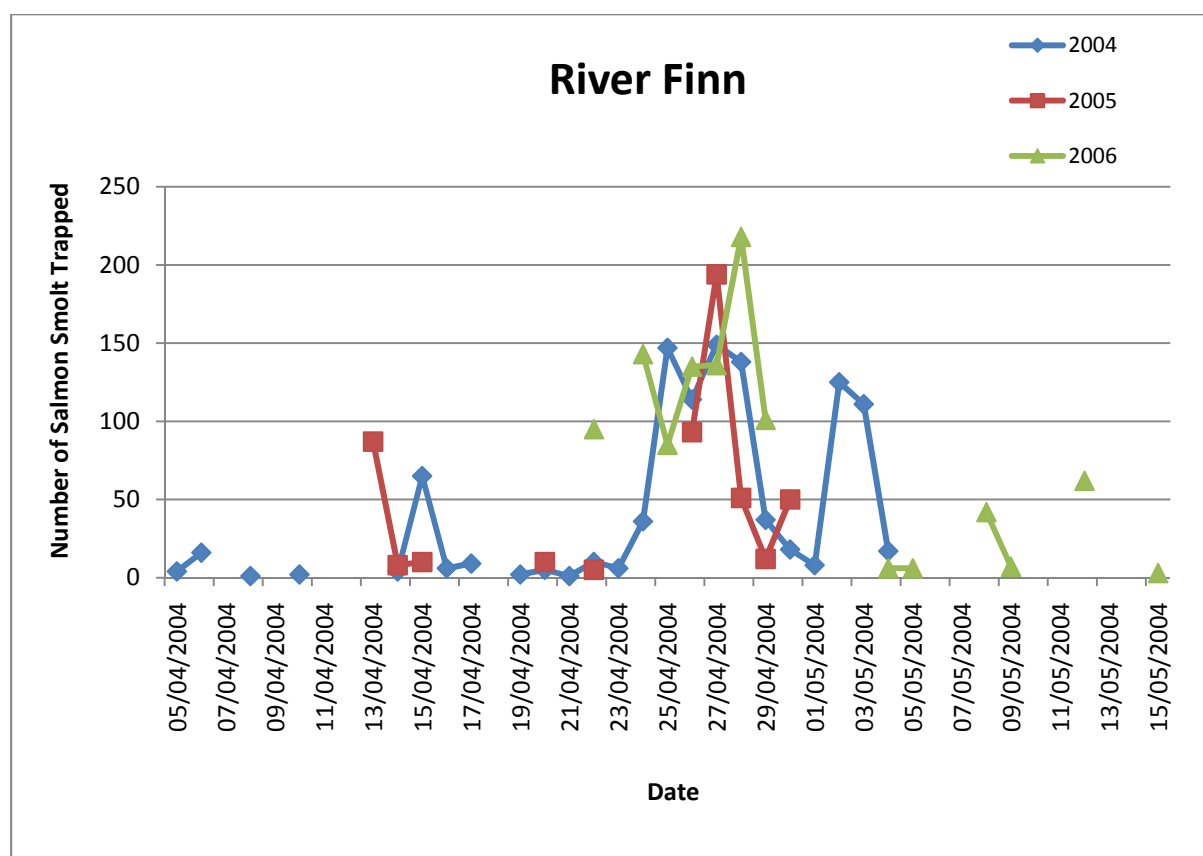


Figure 4d Salmon smolt run timing and abundance from rotary screw trap sub sample, River Finn 2004-2006. Breaks in data are due to closure of trap during high water conditions

All micro-tagged fish have had their adipose fin removed (small fin between dorsal fin and tail), if any fisher catches a salmon or grilse without this fin a bounty is payable on the return of the fish head to Loughs Agency Headquarters in Prehen, please include location and date fish was caught, length, weight and scale sample.



Fig 4e From top to bottom, Atlantic salmon smolts from the Finn Catchment, sea lamprey, brook lamprey and river lamprey also caught in the River Finn smolt trap

5.0 ADULT ABUNDANCE

Adult Atlantic salmon abundance is assessed in three ways: directly by using commercial netting/recreational rod catches and fish counters and indirectly by reference to conservation limits/spawning targets.

Using catch data as a measure of population status is a well established and extensively used technique. In the Foyle system annual commercial and recreational catch data has been recorded since the establishment of the Foyle Fisheries Commission in 1952, with some data available before this period. The relationship between catch and stock is complex and care should be applied in interpretation. A more precise measure of catch incorporates fishing effort (number of licences issued or the amount of time fished) and is referred to as catch per unit effort (CPUE).

5.1 Recreational Fisheries

One problem encountered when analysing catch data is unreported catch. All recreational fishers are required by law to make catch returns. This information facilitates management decision making and therefore it is vitally important that all catch returns are accurate and made promptly at the seasons end.

Year	Declared Rod Catch Salmon	Declared Rod Catch Sea Trout	Returns as a % of Licences Issued
1999	1022	679	3.74
2000	723	417	2.55
2001	3188	450	17.68
2002	5117	1010	27.93
2003	1844	361	15.5
2004	2285	75	13.99
2005	4084	413	25.77
2006	3476	469	37
2007	4929	379	22.11
2008	4060	815	54.94
2009	2923	*550	43.88
2010	4234	329	55.75

Table 5 Declared rod catch returns for salmon and trout in the Foyle and Carlingford areas. Note figures include the Clanrye and Whitewater in the Carlingford area from 2001 onwards. Carcass tagging was introduced in 2001.*Denotes all trout.

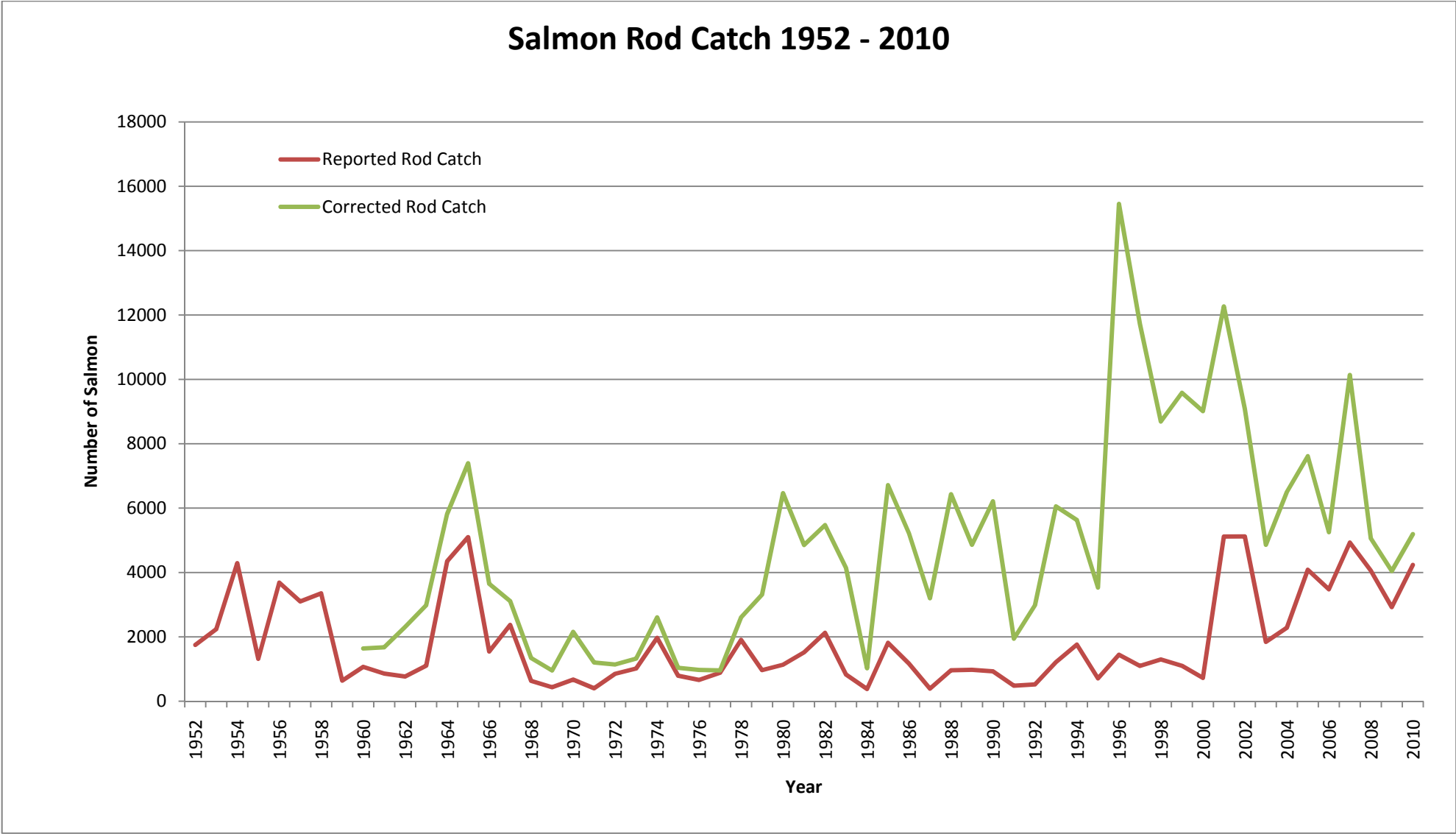


Table 5.1 Salmon rod catch

Year	Declared Catch Culdaff Catchment Salmon	Declared Catch Culdaff Catchment Sea Trout
2001	0	0
2002	0	4
2003	0	0
2004	0	0
2005	1	3
2006	0	0
2007	0	0
2008	0	0
2009	0	7
2010	0	5

Table 5.11 Declared catch from the Culdaff catchment for salmon and sea trout 2001-2010



Fig 5.1 Angler on the river

5.2 Commercial Fisheries

Commercial fisheries have traditionally operated within the Foyle sea area, Lough Foyle and tidal River Foyle. The drift net and draft net fisheries as well as the rod fisheries have been closely regulated with a real time management regime in place to monitor the numbers of fish migrating up key rivers. If predetermined numbers of fish have not been counted by the strategically placed electronic fish counters at Sion Mills weir (River Mourne), Campsie Barrage (River Faughan) and the Plumb Hole (River Roe) then specified closures of the commercial and/or recreational fisheries are enforced.

In 2007 new regulations were introduced to reduce the number of commercial nets operating within the Foyle area and all mixed stock interceptory drift nets seaward of Lough Foyle were curtailed. This decision was made to comply with the EU Habitats Directive, similar curtailment of mixed stock fisheries were introduced in the Republic of Ireland. Within the Foyle area this was achieved through a voluntary hardship scheme. Regulations were also introduced to limit the numbers of fish which could be retained by the recreational rod fishery throughout the Foyle and Carlingford areas. In 2010 The Foyle Area (Control of Fishing) Regulations 2010 were introduced which prescribes conditions for the suspension of the remaining commercial fisheries and the enforcement of catch and release on the recreational fisheries if pre determined numbers of fish are not recorded at key fish counting sites and attainment of prescribed management targets are not met against listed criteria.

Year	Drift Catch	Draft Catch	Total Drift and Draft
1998	31296	11141	42437
1999	15397	7893	23290
2000	22333	10339	32672
2001	13500	9476	22976
2002	28851	11917	40768
2003	15741	16991	32732
2004	12800	9490	22290
2005	13391	12143	25534
2006	6145	6031	12176
*2007	2598	2774	5372
2008	1248	2916	4164
2009	611	1326	1937

Table 5.2 Declared catch from the commercial salmon fisheries 1998-2009. Note 100% rate of catch returns. * Reduced numbers of commercial nets operating in the Foyle area from 2007. No commercial Atlantic salmon fisheries have been pursued in the Foyle area since 2009 as a result of the enforcement of The Foyle Area (Control of Fishing) Regulations 2010; this does not prevent the reinstatement of commercial fisheries if prescribed conditions are met in the future.



Fig 5.21 Commercial Fishing. Draft netting on the tidal River Foyle and drift netting in Lough Foyle

5.3 Counters

Within the Foyle system a number of river catchments have electronic fish counting facilities that provide estimates on the run timing and abundance of fish >45cm. The Culdaff catchment does not have a fish counter at present. In the absence of a counter the fisheries within the Culdaff catchment are controlled by monitoring the run timing and abundance of fish passing over the Sion Mills fish counting facilities on the River Mourne. A time series of counts for the Sion Mills fish counting station on the River Mourne is outlined in table 5.3. The Sion Mills fish counting station counts fish destined for all rivers located upstream of this point and is used to control both commercial and recreational fishing within the entire Foyle system.




Fig 5.3 Fish counting facilities at Sion Mills, River Mourne

Year	Number of fish >45cm
2002	12991
2003	12129
2004	10270
2005	9397
2006	9926
*2007	*3714
*2008	*3452
2009	8410
*2010	*2360

Table 5.3 Sion Mills fish counter figures 2002-2010. *Note low counts in 2007, 2008 and 2010 were influenced by high water levels during peak run timing during June and July as well as freezing conditions in 2010. Sion Mills is a partial counter and does not cover the entire length of the weir. In high water levels as experienced in 2007 and 2008 significant numbers of fish can bypass the counting channels. Methods to reduce this are being investigated as part of the Fish Counter Programme Review, commissioned in 2008.

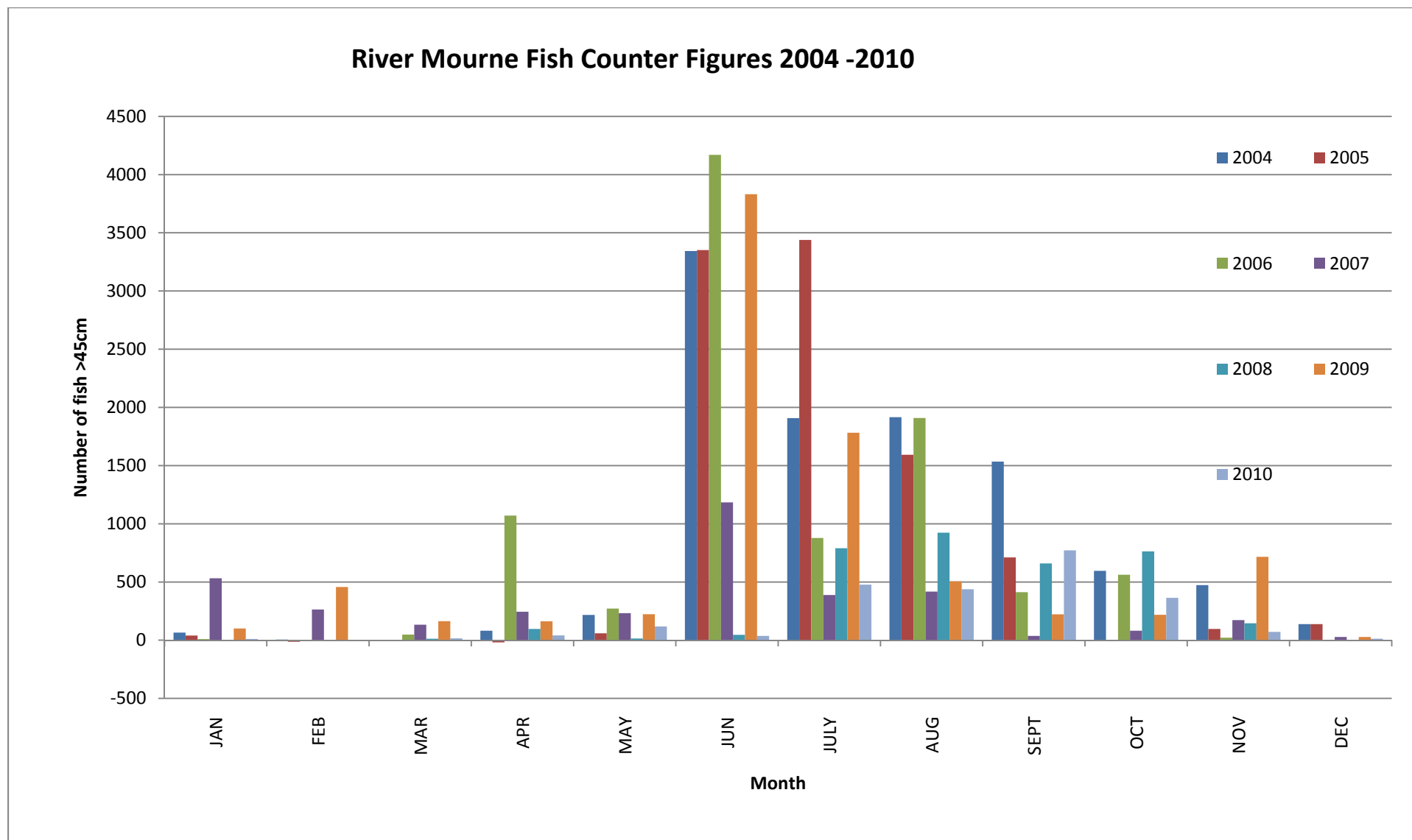


Fig 5.31 Monthly fish counts on the River Mourne 2004-2010 as recorded at Sion Mills

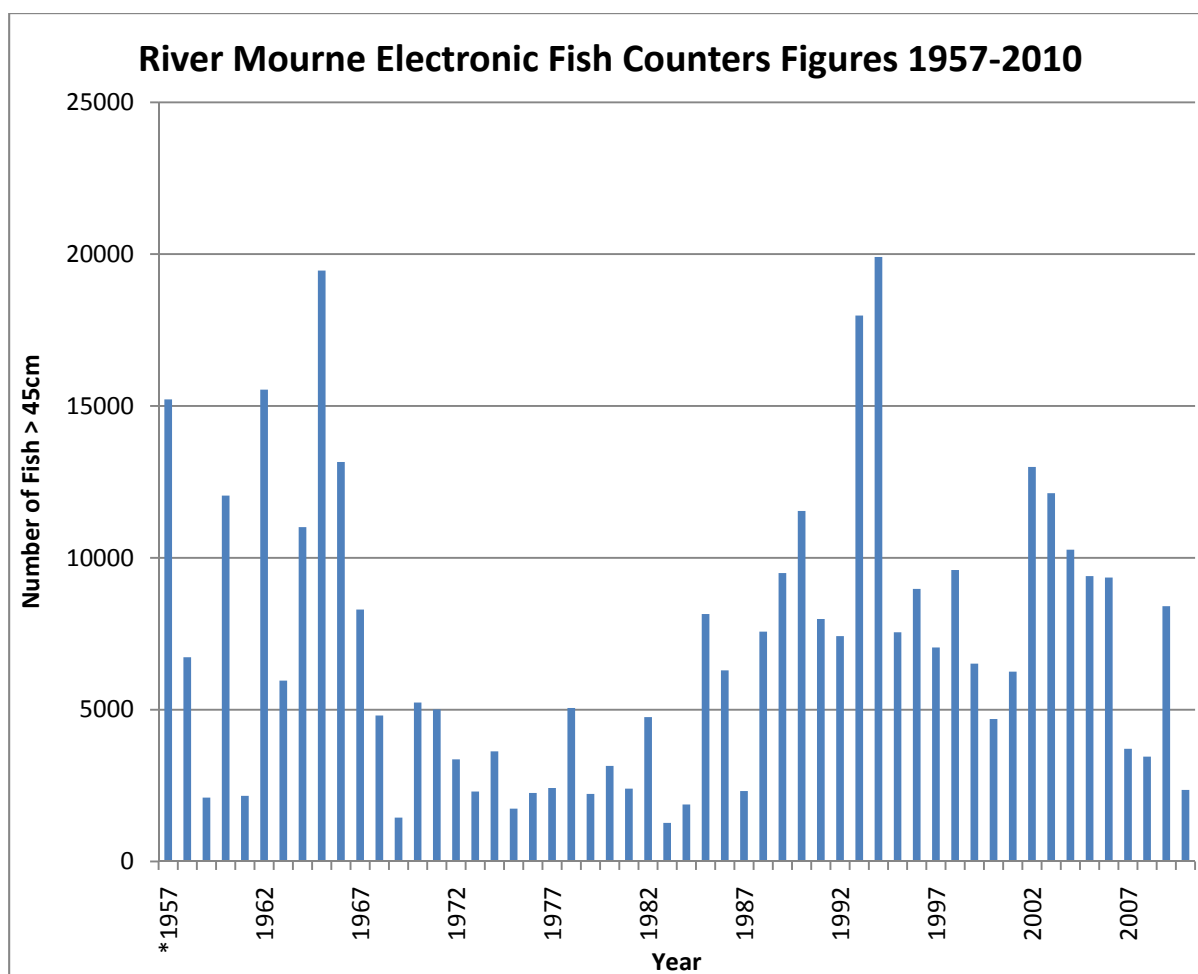


Fig 5.32 Annual fish counts on the River Mourne 1987-2010

5.4 Conservation Limits/Spawning targets

Another way to assess adult salmon stock status is to monitor run sizes on rivers and to compare them with predefined reference points called conservation limits. In the Foyle system the conservation limits define a level of spawning that optimises the sustainable catch by commercial and recreational fisheries. If exploitation rates increase above the sustainable catch levels the catch may increase in the short-term but the stock will eventually reduce. Conservation limits demarcate the spawning stock level at which recruitment would begin to decline significantly (NASCO). The real time management regime incorporating the setting of management targets and spawning targets implemented in the Foyle aims to manage the fisheries and spawning populations in a sustainable manner. The management and spawning targets are set for the various river catchments based on the amount and quality of nursery habitat present. River habitat surveys are carried out along each stretch of river and graded according to the type and quality. Egg deposition levels are set according to the quality grading of each section of nursery habitat.

There are four grades of nursery habitat, however for the purpose of setting egg deposition levels only grades 1-3 are utilised. Grade 1 denotes the best quality habitat. The egg deposition rate/carrying capacity is set as follows. Grade 1 = 10 eggs per m², grade 2 = 5 eggs per m² and grade 3 = 2.5 eggs per m². The total number of eggs is calculated by multiplying the area of each grade of nursery habitat by the appropriate density of eggs per m². 25% is deducted from the management target allowing for loss of salmon by angling (15%) and poaching and predation (10%). The remaining figure is referred to as the conservation limit/spawning target.

Once the number of eggs required for each river has been established this can be converted to a total number of fish required to achieve the management targets and conservation limit/spawning targets. The average fecundity (number of eggs produced per female) of Foyle salmon has been estimated at 2500 and the ratio of female to male salmon estimated at 60:40. When combined with the amount of nursery habitat of the various grades this equates to the conservation limit/spawning target. A management target of 8000 adult Atlantic salmon has been set for above Sion Mills, this equates to a conservation limit/spawning target of over 6000 salmon.

Year	No of Fish Across Counter	Estimated Egg Deposition
2005	9397	10,571,625
2006	9926	11,166,750
*2007	*3714	*4,178,250
*2008	*3452	*3,883,500
2009	8410	9,461,250
*2010	*2360	2,655,000

Table 5.4 Upstream of Sion Mills estimated egg deposition 2005-2008. *Note 2007 and 2008 figures are minimum estimates of escapement due to high water levels resulting in the bypassing of the Sion Mills counting channels and freezing conditions in 2010.

6.0 HABITAT MONITORING

The Loughs Agency has carried out extensive habitat surveys on all the major rivers and tributaries within the Foyle and Carlingford catchments. Habitat surveys are carried out on foot. Although time consuming this is at present the best method for classifying the various grades of habitat. Habitat is classified into one of three life cycle units Fig 6.0, the presence and order of which is essential to the productive capacity of a salmonid river. Other non salmonid species also benefit from diverse in-channel habitat. The life cycle unit categories include spawning, nursery and holding habitat. Each category is then graded on a scale of 1-4, 1 representing the

best quality attainable and 4 the worst. Other data collected during these surveys include channel width and impassable barriers to migratory fish species.

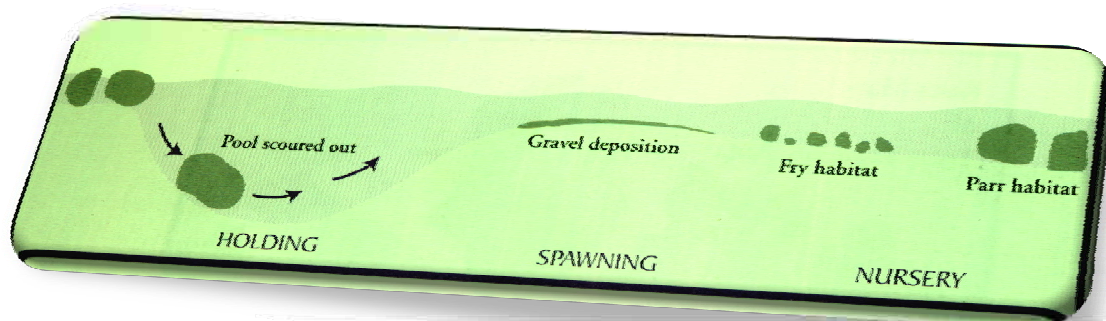


Fig 6.0 Life cycle unit depicting the type of habitat found in spawning, nursery and holding zones



Fig 6.01 Examples of spawning, nursery and holding habitat

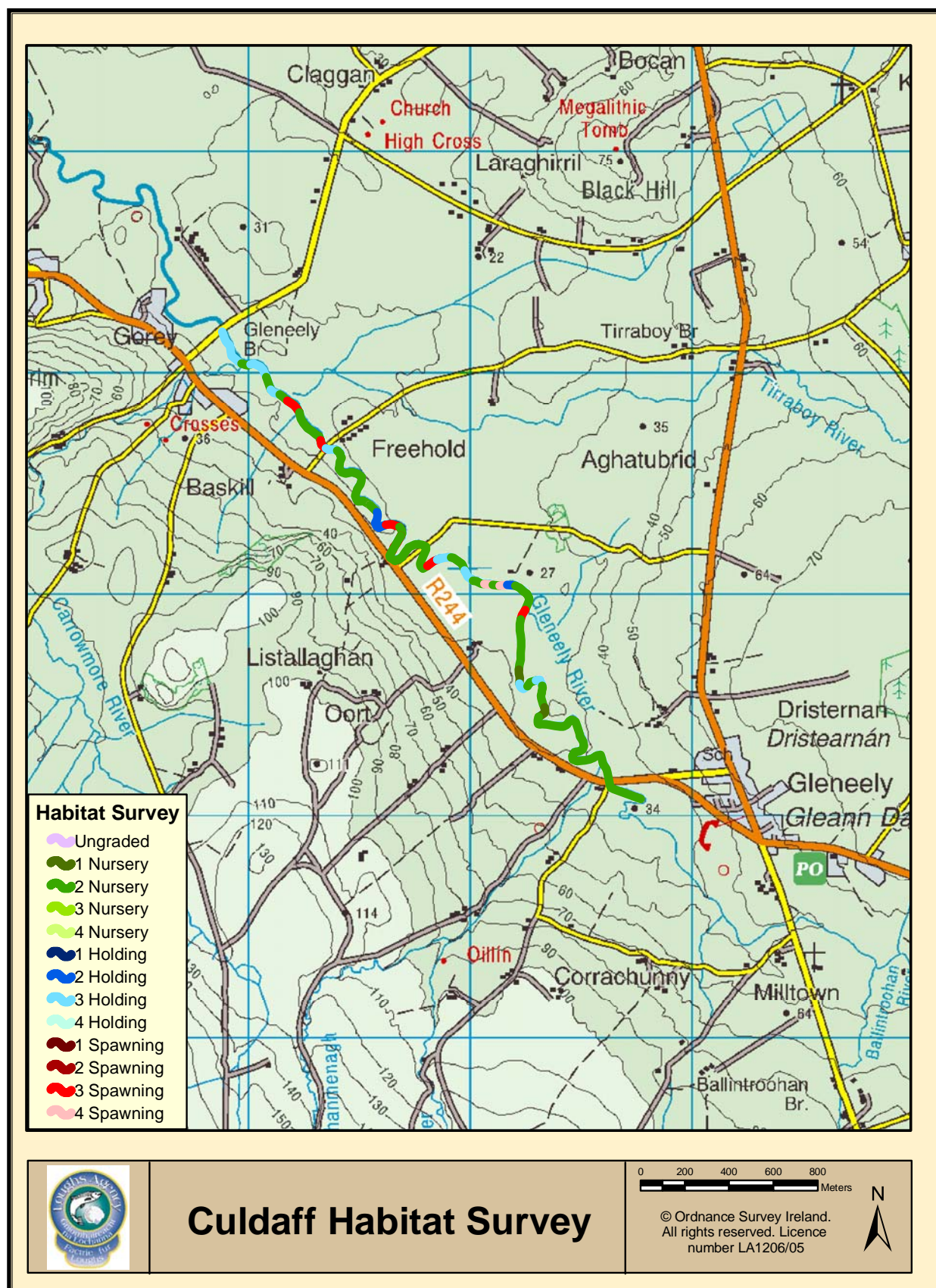


Fig 6.02 Habitat overview key for Culdaff catchment

7.0 LAND USE

Land use classification is an important tool when assessing the potential impacts within a particular river catchment or indeed when looking at specific land use and land management practices. Land use impacts could have either a positive or negative impact on rivers and tributaries. A good understanding of the land use within a catchment is therefore imperative in managing at a catchment scale.

Land use in Northern Ireland has been captured using satellite imaging technology and classified to type. The following figures outline the broad land use classification within the Culdaff Catchment.

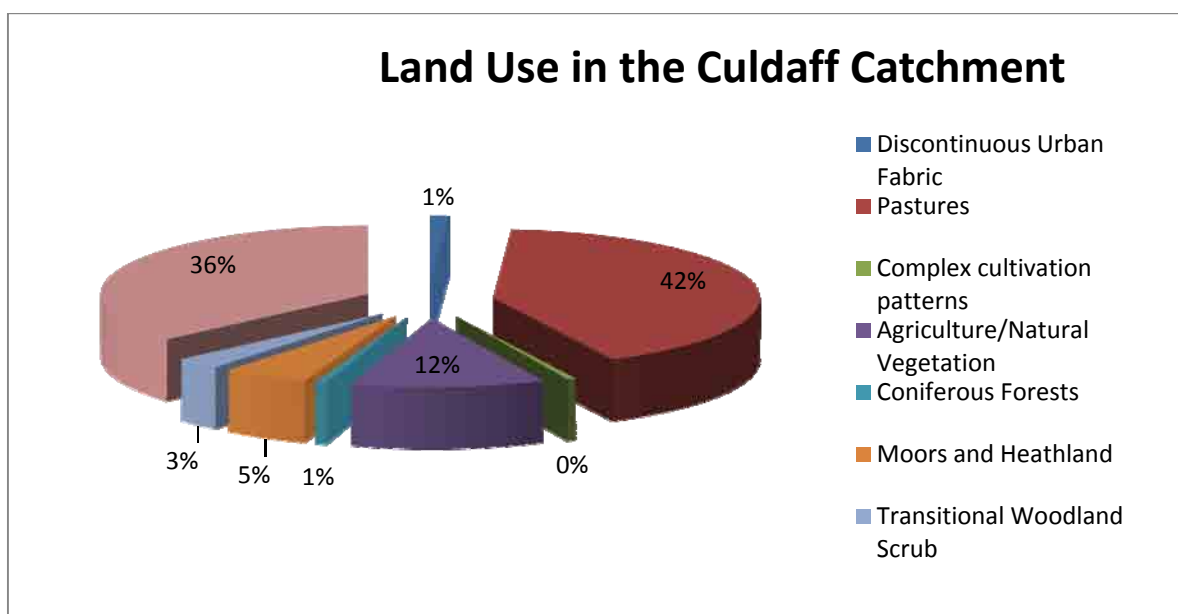


Fig 7.0 Culdaff catchment land use classification

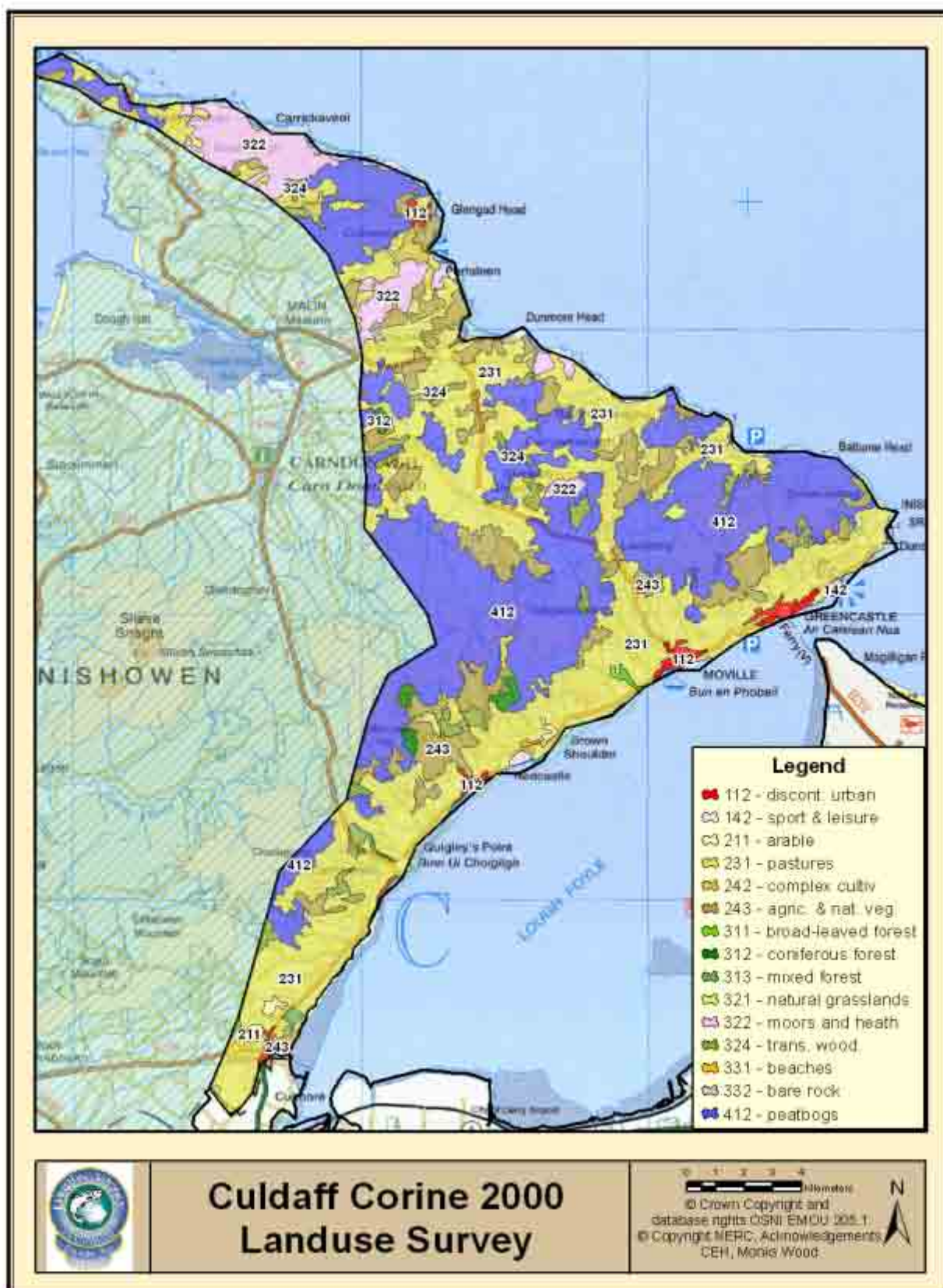


Fig 7.01. Culdaff catchment land use classification map

8.0 WATER QUALITY

The Northern Ireland Environment Agency (NIEA) in Northern Ireland and the Environmental Protection Agency in the Republic of Ireland are the designated competent authorities for implementation of the Water Framework Directive (WFD).

The WFD is a pan European directive designed to ensure that all waters reach good ecological status by 2015. Extensive monitoring is conducted on all water bodies to facilitate this aim.

In addition to the routine river monitoring carried out by the NIEA and the County Councils for WFD monitoring the Loughs Agency conducts proactive and reactive pollution investigations to investigate or highlight problems or potential problems which may have an effect on the aquatic environment and ultimately on the fish species and aquatic habitats.

In 2007 the Loughs Agency instigated a programme of monitoring at the tributary level for assessments of chemical and biological water quality. Four stations on tributaries of the Culdaff and Foyle are monitored for chemical water quality parameters including Biological Oxygen Demand (BOD), Suspended Solids, Ammonia and Phosphorous. Biological water quality was assessed using the Biological Monitoring Working Party (BMWP) a biotic scoring index.




Fig 8.0 Loughs Agency chemical water quality testing in the laboratory

The Loughs Agency also maintains a mobile pollution response unit containing aerating equipment and absorbent and non absorbent booms for oil and chemical spills. The unit can be rapidly deployed to the site of a pollution incident.

Water Quality Parameters

The following water quality parameters are monitored through the Loughs Agency monitoring programme and determined from water samples in the laboratory:

- Biochemical Oxygen Demand (BOD)
- Ammonia
- Phosphorus
- Suspended Solids

BOD

Any organic matter discharged into a river provides an immediate source of food for bacteria. These bacteria will break down the organic matter eventually into simple compounds such as carbon dioxide and water. Biochemical Oxygen Demand or Biological Oxygen Demand (BOD) is a chemical procedure for determining how fast biological organisms use up oxygen in a body of water. It is considered as an indication of the quality of a watercourse

Ammonia (NH₃)

Ammonia is generally found in small amounts in rivers and streams. This is due to microbiological activity and the resultant reduction of compounds containing nitrogen. High levels of ammonia can occur as a result from sewage pollution and have detrimental impacts on fish species.

Phosphorus (PO₄)

The over-loading of nutrients such as phosphorus in watercourses often leads to a process known as eutrophication. Eutrophication is a major environmental issue in Irish rivers and lakes. Sources of phosphorus include agricultural fertilizers and household detergents.

Suspended Solids

Particulate matter may be organic or inorganic in nature. Organic solids may consist of algal growths, indicative of eutrophic conditions. Inorganic solids generally are the result of discharge washings from sand and gravel extraction activities or quarries. Suspended solids can affect plant growth and fish habitats.

The following parameters are also recorded at each sample station by means of an electronic measuring probe:

- pH
- Temperature
- Dissolved Oxygen
- Conductivity

pH

This is a measure of the hydrogen ion concentration of a solution and therefore an indication of whether a liquid is acid or alkaline. The pH scale ranges from 0 (very acid) to 14 (very alkaline), with results generally influenced by geological conditions. Fish can be susceptible to changes in pH. Low pH levels are generally found in catchments with high forestry operation impacts.

Temperature

The effect of changes in temperature on living organisms, such as fish, can be critical. Thermal discharges from urban and industrial sources can lead to temperature increases in watercourses and increased stress on aquatic habitats and associated species.

Dissolved Oxygen

Sufficient levels of oxygen saturation in fresh waters are generally an indication of good ecological status and ideal for fish life. The main point to remember about oxygen solubility is that it has an inverse relationship with temperature. This helps explain why DO levels are generally lowest during summer low flow conditions, increasing the risk of pollution from discharges at this time.

Conductivity

The conductivity or electrical conductivity of a watercourse is a measure of its ability to conduct an electric current. Electrical conductivity estimates the amount of total dissolved salts, or the total amount of dissolved ions in the water. Electrical Conductivity is controlled by geology and any variations may be sourced to increased ions from wastewater from sewage treatment plants or urban run-off from roads.



Figure 8.0. Flattened mayfly nymph, high scoring macro invertebrate indicative of good water quality

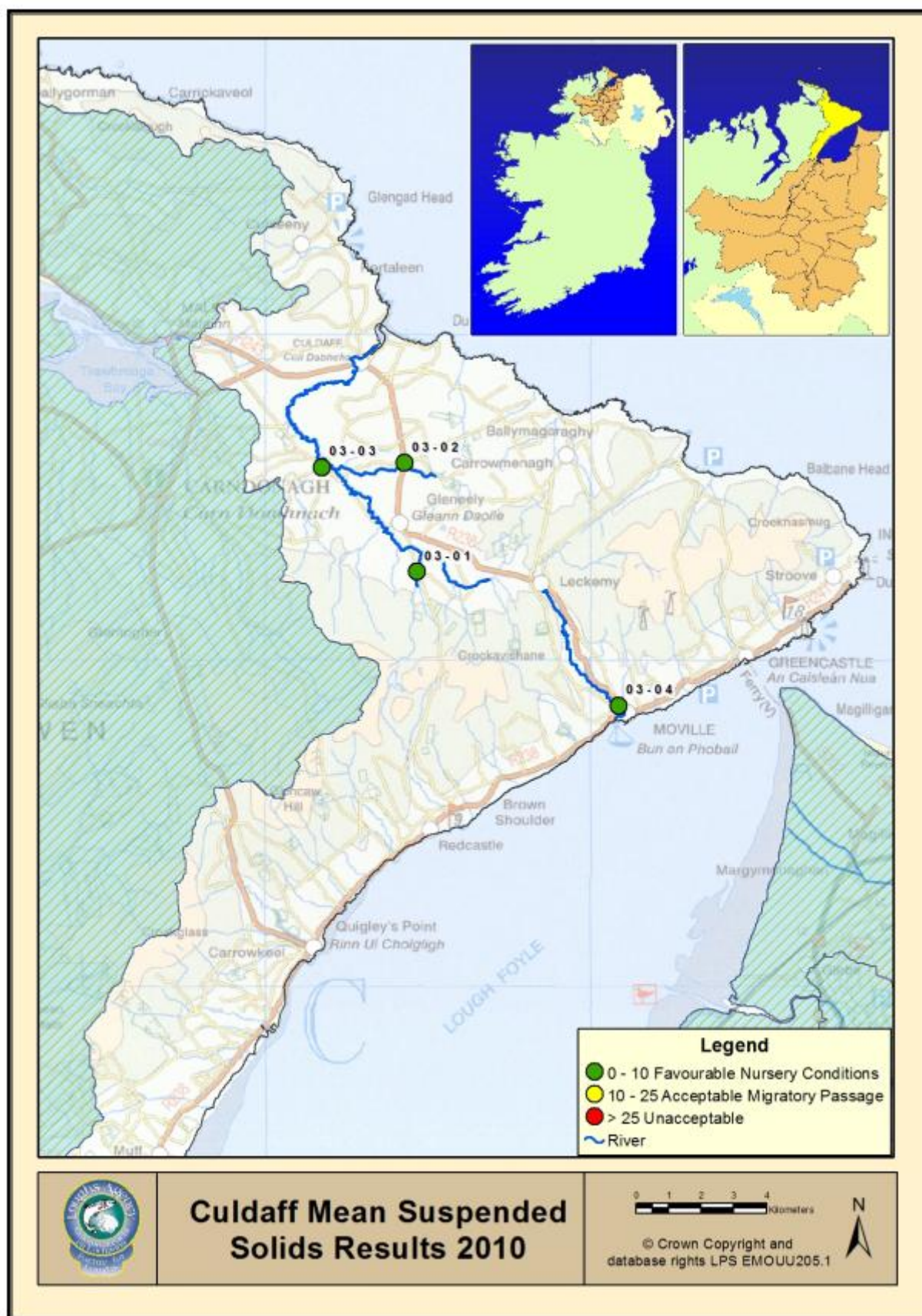


Fig 8.01 Culdaff catchment average suspended solids results 2010. Values are in mg/l

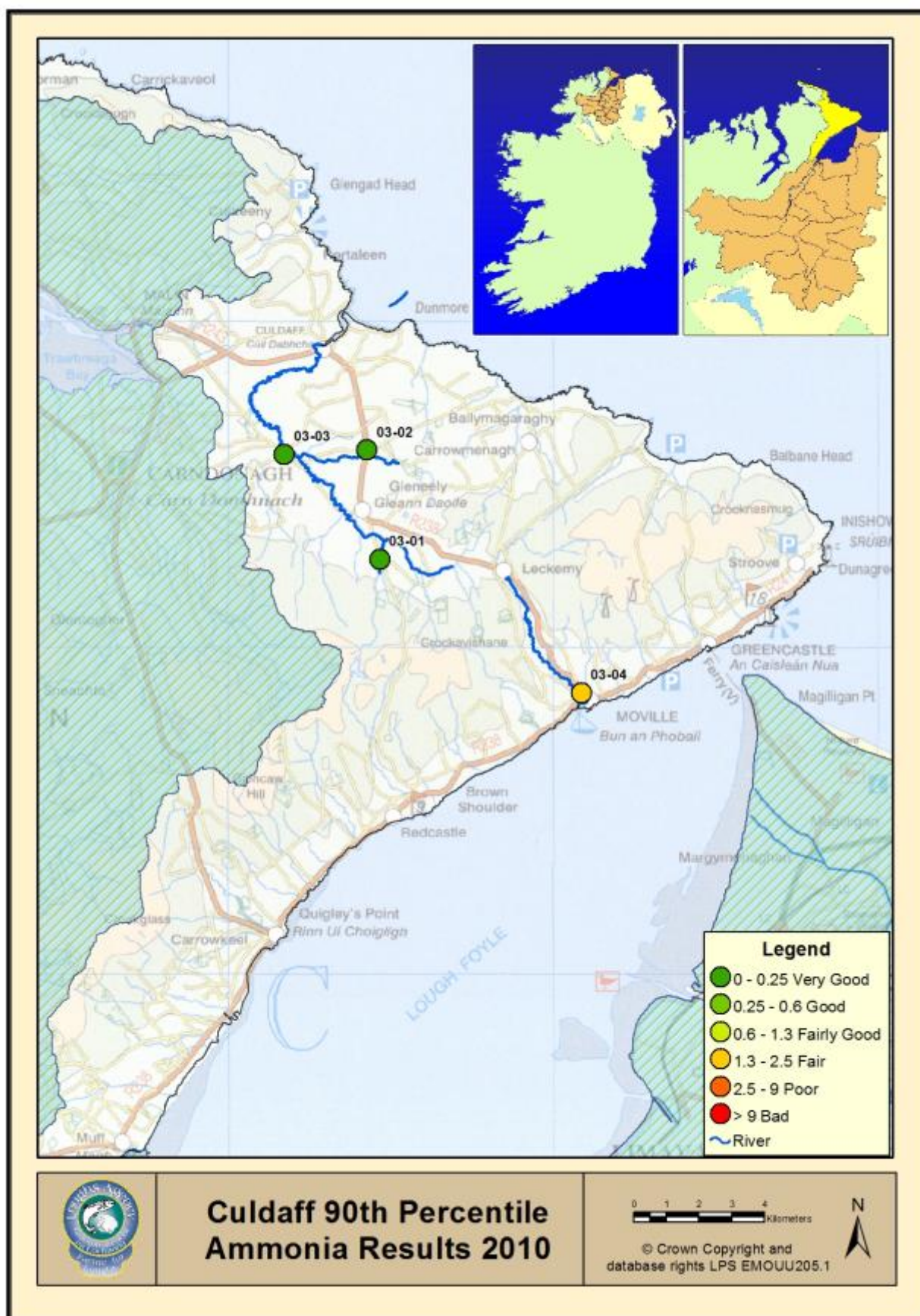


Fig 8.02 Culdaff catchment Ammonia results 2010. Values are in mg/l

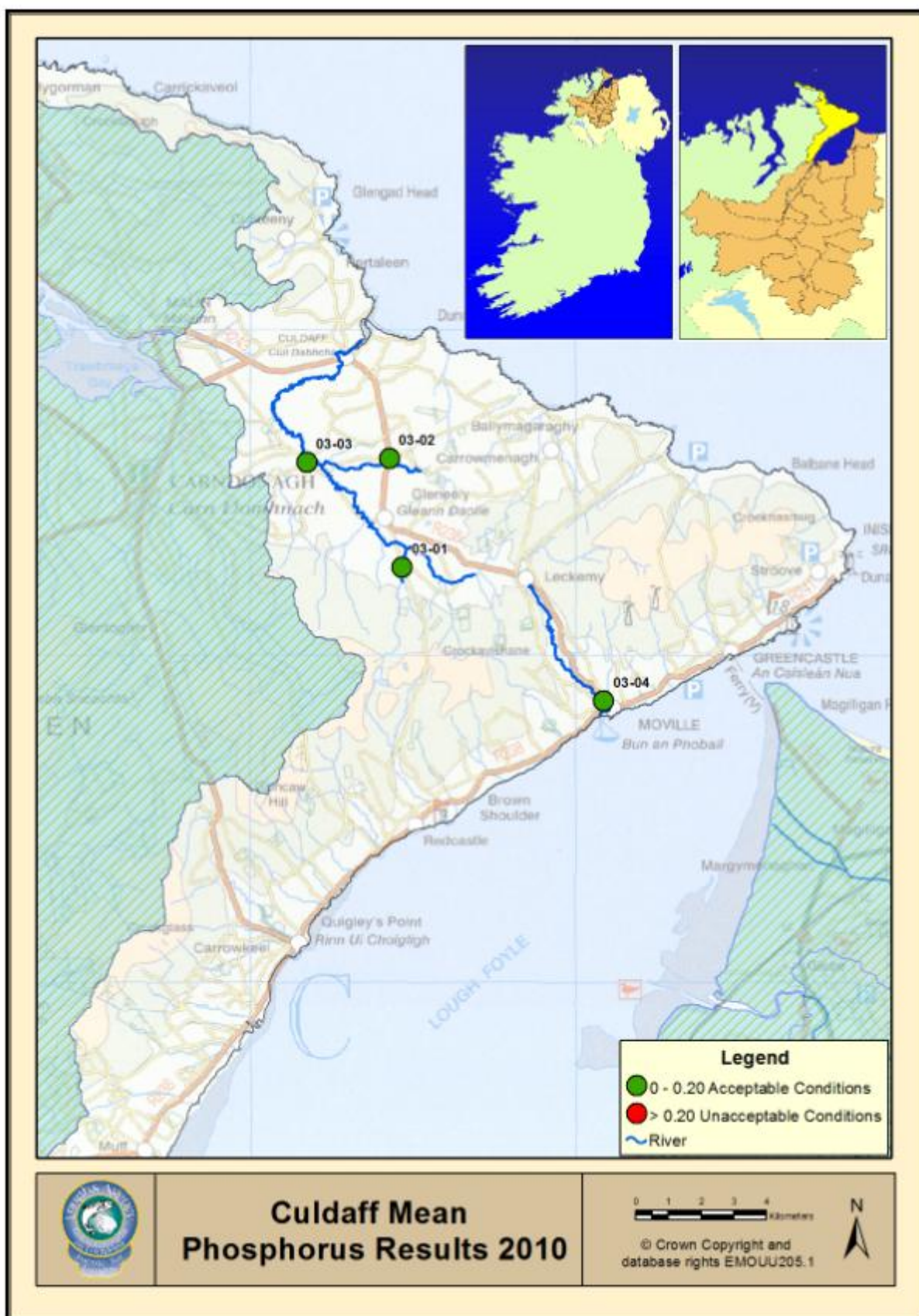


Fig 8.03 Culdaff catchment phosphorous results 2010. Values are in mg/l

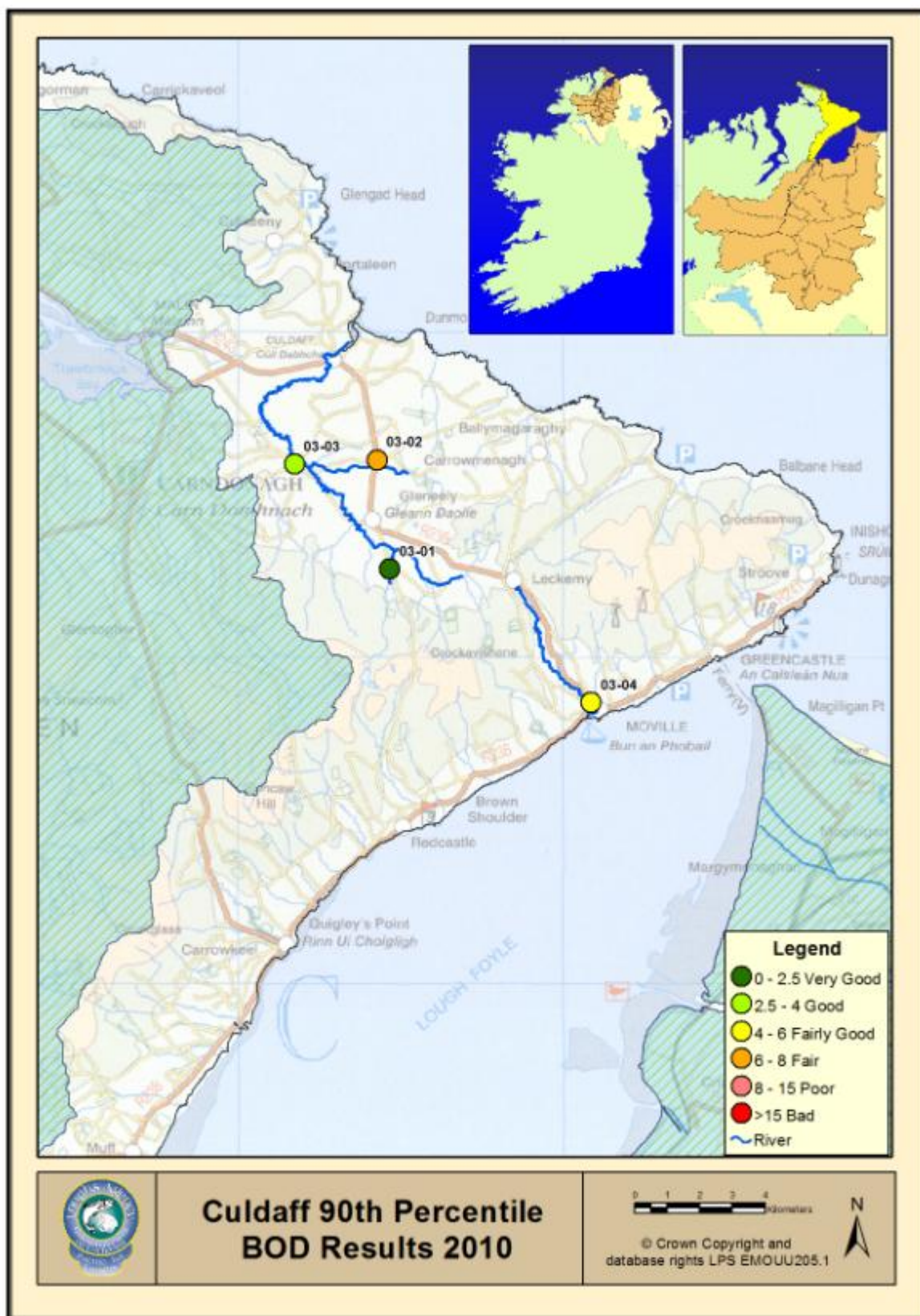


Fig 8.04 Culdaff catchment Biological Oxygen Demand (BOD) results 2010. Values are in mg/l

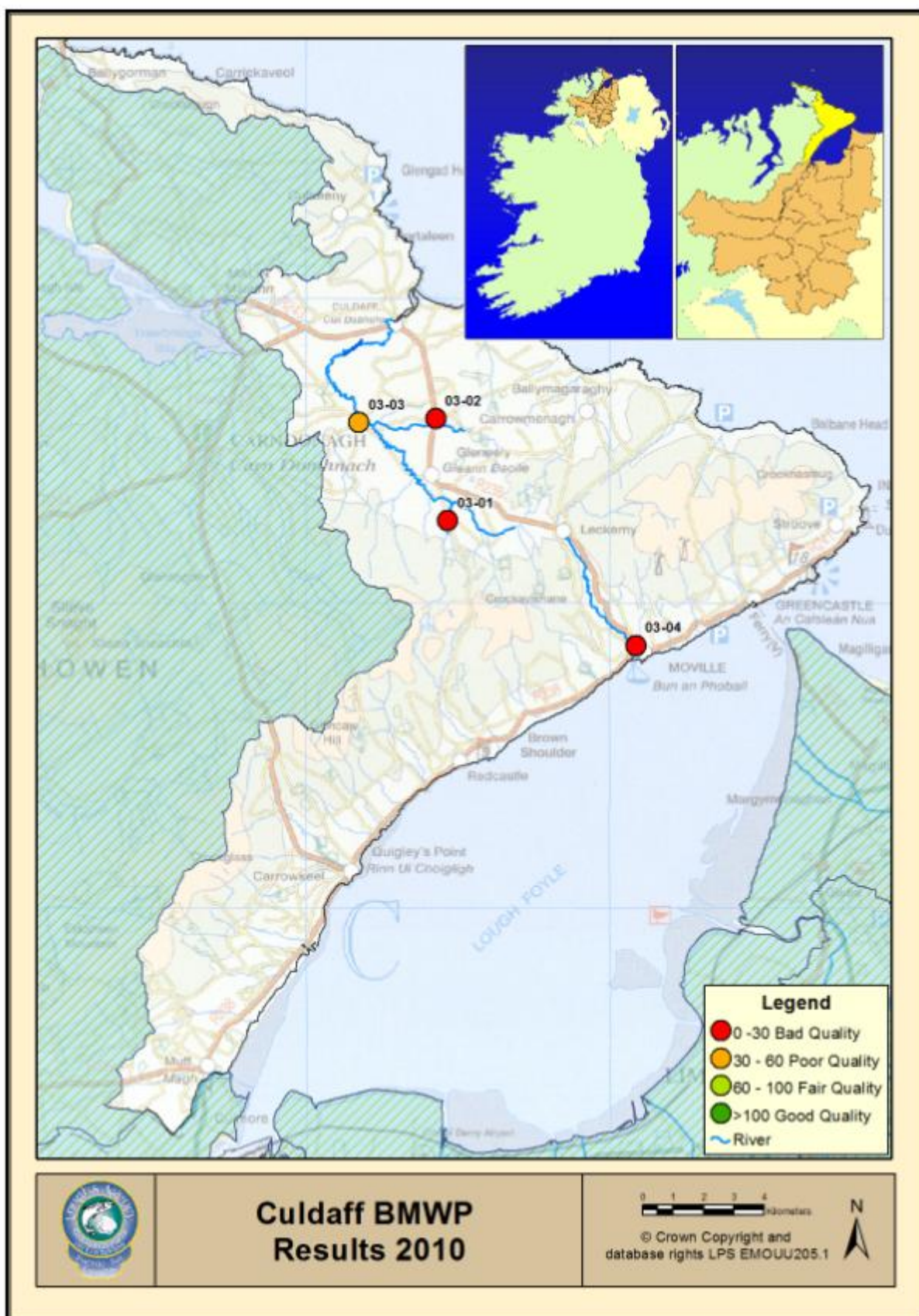


Fig 8.05 Culdaff catchment Biological Monitoring Working Party results 2010

The EU Water Framework Directive (2000/60/EC) establishes a framework for the protection, improvement and management of surface and ground waters.

The overall aim for surface waters, which include rivers, lakes, transitional (estuaries and lagoons) and coastal waters, is to achieve at least 'good ecological status' and 'good chemical status', by 2015, as well as preventing deterioration in those waters that have been classified as 'high' or 'good'.

These environmental objectives and the measures required to achieve them are identified and presented in individual River Basin Management Plans.

An essential step in this process is the classification of the status of rivers which assists in identifying the objectives that are set in the individual RBMPs.

The classification is based on information and biological quality element data collected by the Environmental Protection Agency (EPA), and National Parks and Wildlife Service (NPWS). From 2010 Loughs Agency fish monitoring will be incorporated into overall surface water classification. In addition supporting physico-chemical information supplied by a large number of local authority laboratories and EPA laboratories is used. Special surveys of hydromorphological condition were also undertaken by the NSSHARE project. Priority action substance monitoring data for surveillance monitoring sites was also used in the determination of Chemical' Status.

Water status is defined by the lower of chemical status and ecological status – these are defined as follows.

Chemical Status is a pass/fail assignment. Ecological status is defined by biological quality elements and supporting physico-chemical quality elements.

Hydromorphology is also taken into account for rivers that appear to be of high status based on the biological and supporting physico-chemical quality elements. A large number of provisionally high status sites were surveyed from a hydromorphological point of view and if the hydromorphological status of a site was less than high status the site was downgraded to good status.

The following biological quality elements are monitored and used for classification purposes.

- Macroinvertebrates
- Aquatic Plants
- Diatoms
- Fish
- Conservation status is also taken into account in protected areas such as proposed SACs and SPAs.

In each case status is assigned to High, Good, Moderate, Poor or Bad status depending on the available information.

One-Out-All-Out Status Classification

The lowest status defined by individual quality elements available is used to define the status for a water body. Not all quality elements permit a full five-category status definition from High to Bad but all available information is used at the best available resolution. Thus a site that only has supporting physico-chemical data can only be assigned a status value of one of high, good or moderate.

If a river water body has more than one monitoring site within it the site with the lowest status is used to define the status of the water body as a whole. Where the monitoring point represents an insignificant proportion of the length of the river channel (less than 100m), however, it can be ignored but in general all monitoring points are assessed and the lowest status is the one that defines the overall status for the RWB.

Not all river water bodies are included in the monitoring programme due to logistics and other considerations. Thus, it is necessary to extrapolate status to those water bodies that are not monitored.

Consideration of the habitats Directive

The Habitat's Directive (92/43/EEC) indicates that the water quality in these protected areas should achieve targets that are necessary for the designated species. The favourable conditions specific for salmonid rivers have been based on publications from Conserving Natura 2000 Rivers, the European Life Series, Ecology Series; No 7 Ecology of the Atlantic Salmon, *Salmo Salar* L (Table 9.11).

Parameter	Level	Percentile	Reason
BOD (mg/l)	2.5	90	High Status
Ammonia (mg/l)	0.25	90	High Status
Dissolved Oxygen % Saturation	80	10	High Status
Unionised Ammonia (mg/l)	0.025	95	Favourable Conditions Habitat Forming
Suspended Solids (mg/l)			Specific for Atlantic Salmon
Nursery Grounds	10	-	
Migratory Passage	25	-	
Soluble Reactive Phosphorus (mg/l)	Background	-	Specific for Atlantic Salmon

Table 8.0. Favourable condition targets for Atlantic salmon

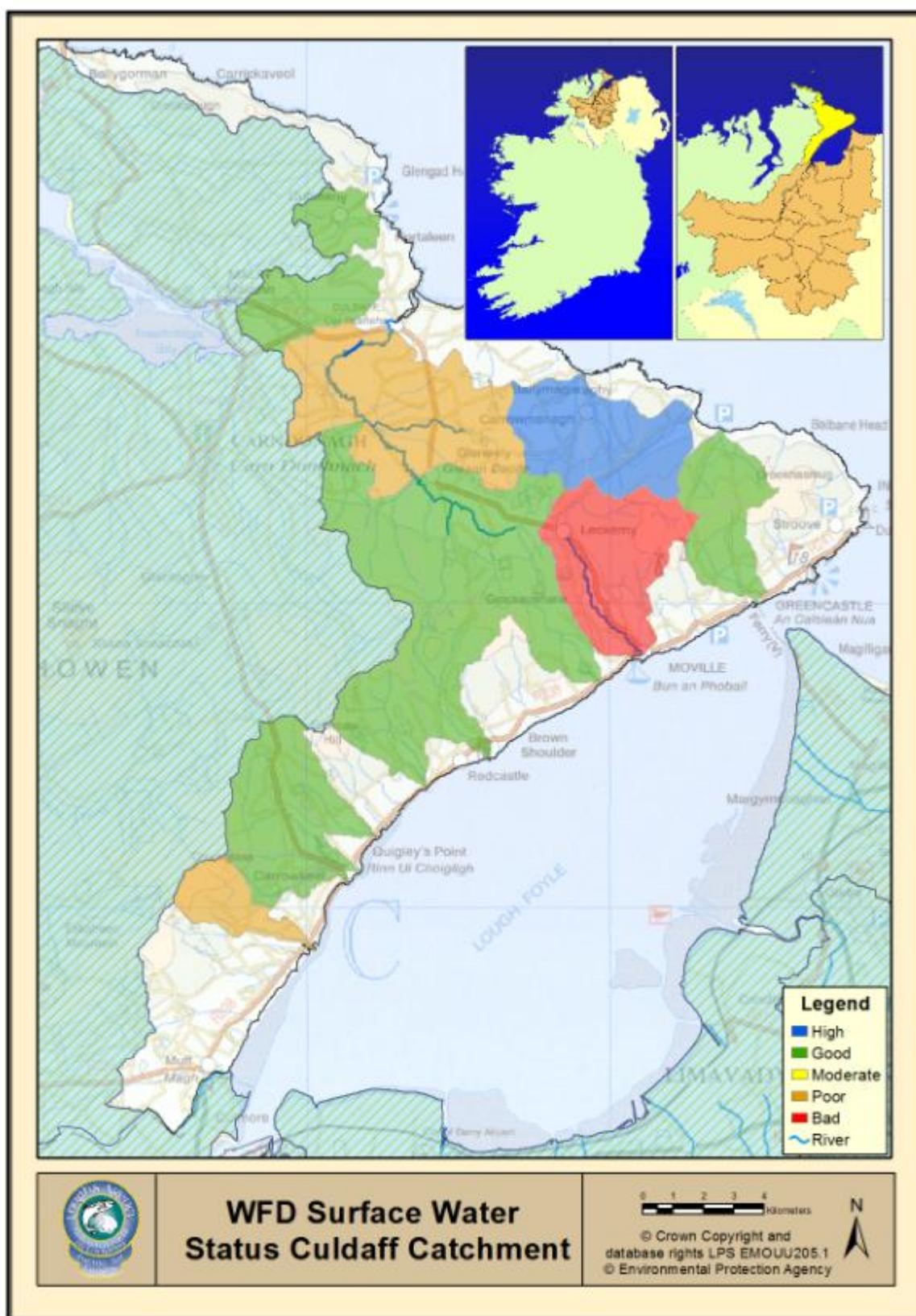


Figure 8.06. Overall WFD surface water status for the Culdaff catchment 2009, at the time of writing no updated classification was available for 2010

8.1 WFD Fish Classifications 2010

The Loughs Agency is monitoring freshwater fish within the Foyle and Carlingford areas for reporting under the WFD. Working under the direction of the Northern Ireland WFD Fish Group (composed of NIEA, Loughs Agency, AFBI and DCAL personnel) surveillance monitoring stations are surveyed for fish populations once during each WFD reporting cycle.

Eight Water Framework Directive fish surveillance monitoring stations were surveyed within the Loughs Agency jurisdiction in 2010, Five in NI and three in ROI. 100% were classified as good status

In the absence of a finalised fish in rivers classification tool (currently under development) professional judgement has been used to classify selected river sites for fish in NI. These have then been incorporated into ecological status classifications and final surface water classifications in NI only. The final tool will be run for all ROI data collected by the Loughs Agency by IFI.

Data collection was conducted in the field during the summer of 2010 and involved the use of a quantitative electrofishing methodology commonly used for wadable rivers. This technique requires the netting off of a small section of river approximately 100m² using stop nets.

Removal sampling is then conducted utilising electrofishing equipment with the numbers, age class and species of each fish being recorded for each pass. After an appropriate depletion has been achieved, which facilitates a density estimation to be made all fish are returned alive to the river. If the river is too large for this technique then a multi method survey approach is conducted incorporating the use of electrofishing, seine netting and fyke netting.

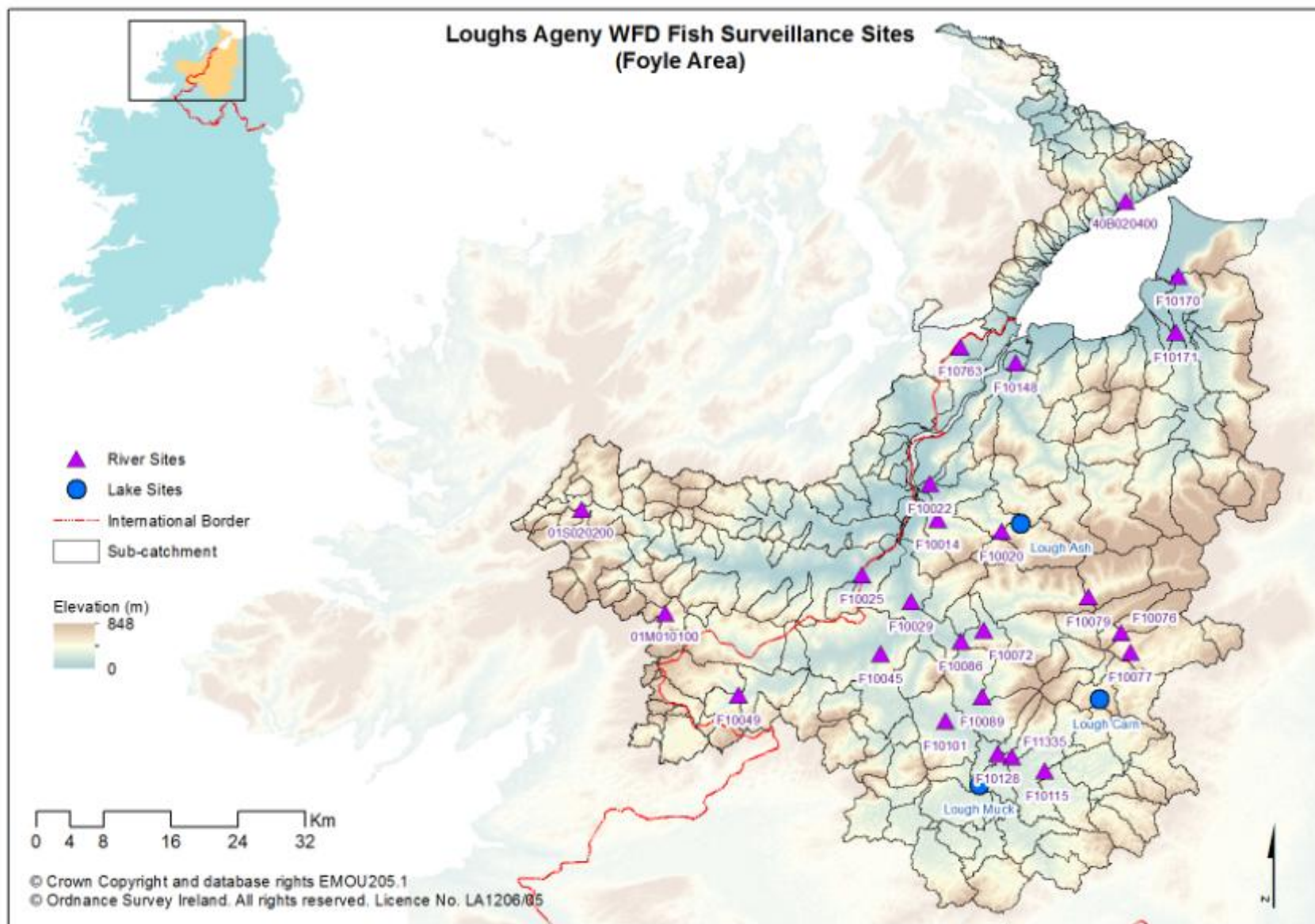


Figure 8.12. WFD fish surveillance monitoring stations in the Foyle system.

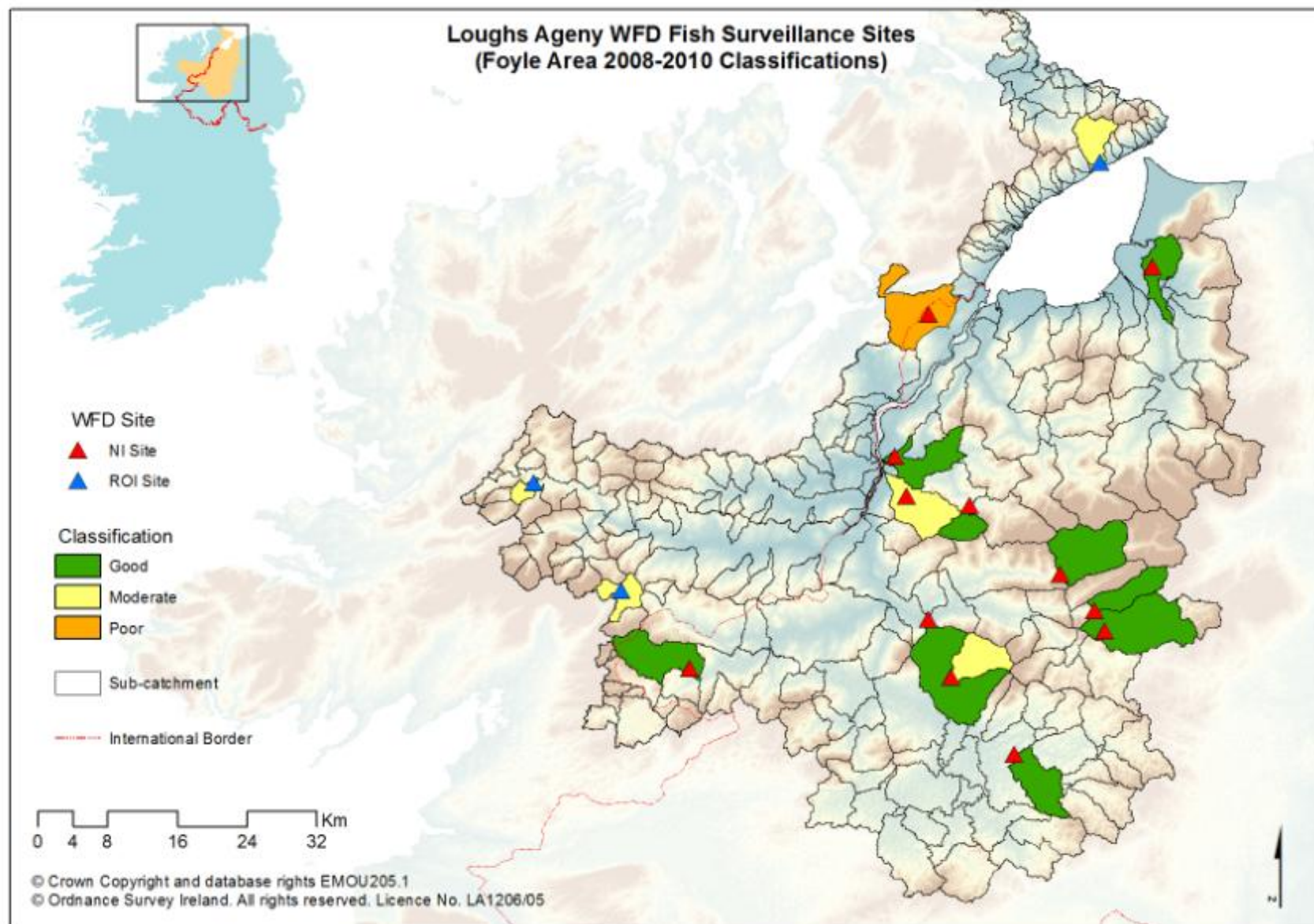


Figure 8.13. WFD fish classifications in the Foyle system

9.0 CONSERVATION AND PROTECTION

The Loughs Agency continues to carry out an active fishery protection role throughout the catchments of the Foyle and Carlingford areas including the sea area, River Foyle and on all tributaries. Tables 9.0, 9.01 and 9.02 outline the number of patrols and some duties carried out by the Loughs Agency staff in the Culdaff catchment and seizures for the Foyle area.

A team of Fishery Officers are responsible for the Culdaff catchment dividing their time between the Finn catchment, Deelee catchment and the standing waters within the Loughs Agency western zone. This is in addition to regular fishery protection patrols on the River Foyle.

Year	Number of Patrols	No of Licence Checks	Joint Patrols	On-site Inspections
2006	0	0	1	0
2007	12	463 (W. Zone)	0	0
2008	14	714 (W. Zone)	0	0
2009	-	-	-	-
2010	47	4	1	5

Table 9.0 Breakdown of conservation and protection duties, Culdaff catchment 2006 – 2010. No data provided for 2009

Year	2010	2009	2008	2007	2006	2005	2004	2003
Nets	70	128	114	100	97	114	181	198
Salmon	55	6	92	56	91	118	130	155
Rod & Reel	3	96	136	85	26	10	16	12
Vehicles	8(boats)	0	1	0	2	1	1	0

Table 9.01 Seized nets, salmon, rod/reels and vehicles in the Foyle system 2003-2010

Year	Nets	Salmon/Trout	Rod/Reel	Vehicles	Boats
2006	4	0	0	0	0
2007	3	0	0	0	0
2008	17	0	0	0	0
2009	5	0	1	0	0
2010	4	0	0	0	0

Table 9.02 Seizures in the Culdaff catchment 2006-2010

9.1 Habitat Improvement Works

In addition to the traditional protection duties carried out by the Loughs Agency staff conservation and improvement of habitat has been increasing over recent years.

Over time man has imposed significant changes on the natural courses of many rivers and flood plains. The driving forces behind these changes have included amongst others; arterial drainage schemes to provide more suitable land for agricultural purposes, urban sprawl, infrastructure expansion (roads etc.), flood defences, water abstraction and hydro power generation. All have had a significant impact on the natural meanderings and discharges of rivers and tributaries resulting in faster runoff of floodwaters ultimately leading to a change in the morphology and flow regime of rivers and resultant impacts on fisheries.

While all these processes have had some impact within the Foyle system, it is still considered to be a relatively natural system with natural river structure present in the catchments headwaters. In areas that have been altered methods for reinstating lost habitat are investigated and where appropriate action taken.

No habitat improvement works were conducted in the Culdaff catchment in 2010.

In 2006 the Loughs Agency carried out significant preparatory habitat improvement works within the Culdaff Catchment. The preparatory works included bush and tree cutting to reduce the impacts of river tunnelling which can excessively cover a river depriving the river of light and therefore impacting on the productive capacity of a river. Tree and bush cutting was carried out along approximately 4km of the Culdaff River.

Phase 2 of the Culdaff River habitat improvement programme will involve direct in-channel works designed to increase the quality and availability of quality fish habitat and provide bank protection where necessary. These works will be monitored closely and their effects on juvenile fish numbers assessed.



10.0 ENVIRONMENTAL ISSUES

Some environmental issues affecting water quality have already been outlined previously. The following list presents some of the main habitat pressures to salmonids within the Foyle system:

- Agricultural activities – enrichment from natural and artificial fertilisers often make their way into watercourses, enhancing problems with eutrophication.
- Forestry activities – planting and felling operations can lead to increased loading of suspended solids in watercourses. Established forestry as a major upland land use has been attributed to increased acidification. Barriers to migration – a range of natural and anthropogenic features on rivers can lead to barriers for migrating salmonids and other fish species. These can include weirs and hydro-electric schemes.
- Gravel removal – gravel is extremely important for the creation of redds for spawning fish. Removal of gravel from the river bed in sensitive areas can destroy potential spawning and nursery habitat.
- Quarrying activities – the extraction of aggregates such as rock, sand and gravel has the potential to cause increased levels of suspended solids in nearby watercourses. Sufficient mitigation measures should be in place at such sites to trap increased sediment loads entering rivers and streams.
- Abstraction – water abstraction from watercourses for a range of uses is increasing throughout the Foyle and Carlingford catchments. Unless appropriately assessed and licensed, these activities have the potential to reduce residual flow levels and alter the ecological status of our rivers. This is even more concerning in the light of climate change.
- Peat harvesting – Peat harvesting still occurs in small upland pockets throughout the Foyle system. It has the potential to increase sediment loading in receiving waters.
- Sewage treatment – sewage and waste water treatment works are under considerable pressure with the increase in urban development in our towns and villages. Several inadequate systems throughout the Foyle system continue to pollute rivers.
- Hydropower – small-scale hydropower schemes are beginning to appear on rivers throughout the Foyle and Carlingford catchments. Baseline fishery data must be provided to allow for sufficient assessment of any proposed scheme, unless located above an impassable fish barrier.
- Urban development – the expansion of large-scale housing developments and the associated pressures on waste water and sewage treatment works are a potential source of water pollution in the event of overflows.

- Drainage and canalisation – these have direct impacts on the quality of available fishery habitat within the catchments. Canalisation in particular can lead to the removal of important spawning, nursery or holding areas of rivers.
- Industrial discharges – larger urban areas with industrial discharges have the potential to cause pollution through toxic discharges and can alter the temperature of the watercourse.
- Septic tanks – a proliferation of single dwellings and their septic tanks is an ongoing area of concern. Initial research from parts of the Foyle system indicate that this is a major contributor to decreased water quality and local increases in suspended solids.

11.0 DESIGNATED AREAS

The European Commission Directive on the Conservation of Natural Habitats and of Wild Fauna and Flora (EU Habitats Directive 92/43/EEC) requires that all member states designate Special Areas of Conservation (SACs) in order to protect threatened habitats and species. The European Commission Directive on the Conservation of Wild Birds (Birds Directive 79/409/EEC) also requires the designation of Special Protected Areas (SPA's). Together the designated SAC's and SPA's create the NATURA 2000 network of protected sites. A number of rivers have been designated as SAC's both in Northern Ireland and in the Republic of Ireland including the River Finn.

Part of Lough Foyle SPA is within the Culdaff and Lough Foyle Tributaries Catchment and has been designated for breeding and over wintering birds.

The Culdaff estuary forms part of the North Inishowen SAC which has been designated to protect coastal habitat and species. Magheradrimman Bog has also been designated as an SAC which includes Lough Fad East. The population of Arctic Charr however is not included in the designation.

12.0 GENETIC STUDY

A baseline genetic survey was carried out in the Foyle system in 2003 and a resurvey conducted between 2006 and 2008 to analyse the populations of Atlantic salmon present within the Foyle catchment. Results confirmed the existence of genetically distinct populations between and within the rivers and tributaries of the Foyle area. An understanding of these genetically differentiated populations is required to facilitate appropriate management of conservation measures and the commercial/recreational fisheries.

The report concluded that genetic diversity is high between and within the various salmon populations present in the Foyle system. Each population has evolved over

time creating distinct populations (with some gene flow from straying fish) that are best suited to the conditions present in a particular river or tributary. The non-uniform nature of the populations adds to the diversity of life history strategies exercised by Foyle salmon. Distinct differences such as run-timing and age at smolting can act as nature's insurance policy to any catastrophic events which would threaten a homogenous population.

The report stated that the current genetic structure and diversity of Foyle salmon is representative of what might be regarded as the native structure of wild salmon populations. The maintenance of genetic diversity is a core requirement for the long-term sustainability of wild populations, preserving the biodiversity of the wild salmonids of the Foyle system is therefore a primary objective of the Loughs Agency.

13.0 POLLUTION MONITORING

The Loughs Agency has a statutory obligation to monitor the pollution of watercourses. In conjunction with the Northern Ireland Environment Agency all reported pollution incidents are investigated.

14.0 FISHERY OFFICERS CULDAFF AREA REPORT 2010

In 2010 Fishery Officers continued to work within the Culdaff catchment. 2010 was the first full year the sea/Inishowen crew took over conservation, protection and development duties of the Culdaff river. While maintaining the protection of the river it is felt that more could be done to improve the habitat within the river. Projects are currently being discussed for development in 2011.

The Culdaff is a spate river, rising and falling extremely quickly. This could cause significant problems when completing any in-channel works and in particular the insertion of gravel. It is evident when walking the Culdaff River that bank erosion is a key problem within the catchment. Poaching remains prevalent in the Culdaff. In 2011 the Sea/Inishowen crew hope to minimise poaching and other illegal activity within the catchment.

In terms of water quality there are a number of issues that are being investigated in 2011. These include agricultural activities likely to be impacting on water quality, forestry in the surrounding area, gravel removal and water abstraction.

15.0 ACTIONS FOR 2011

In order to fully utilise the extensive data resources collected and held by the Loughs Agency on the fish populations and habitats of the Faughan catchment it is necessary to focus attention on specific management objectives.

The Loughs Agency has stated in its corporate plan 2011-2013 that it will conserve, protect, manage and improve the fisheries of the Foyle and Carlingford areas. By way of fulfilling these objectives a targeted series of actions utilising data collected over recent years will be implemented. Fishery owners and angling associations will continue to be consulted regarding any proposed works and stakeholder input sought.

15.1 Foyle and Carlingford Areas Ongoing Actions for 2010

Good water quality is essential for the conservation of productive aquatic ecosystems. Fish populations rely on unpolluted water for survival and feeding. The Loughs Agency is committed to ensuring deleterious matter does not enter any watercourse. Routine monitoring is conducted throughout the Foyle and Carlingford areas. Proactive pollution visits and water quality monitoring will continue in 2011.

Water quantity is becoming an increasingly important issue from a fisheries management perspective with continuing demand from a variety of sources including industry, hydro power generation and abstraction for meeting the ever growing needs of industry and the wider population. The Loughs Agency are aware of the conflicting needs of aquatic environments and water resource users and comment on development issues which may have an impact on the important aquatic resources of the Foyle and Carlingford areas with reference to national and international obligations.

In-channel and riparian habitat improvement projects provide an important mechanism by which to improve and protect valuable fishery resources. Over recent years the Loughs Agency has developed a number of projects designed to improve the survival and production of robust populations of juvenile salmonid and other native fish species. These programmes will continue where funding is available, The Loughs Agency also encourages local stakeholder groups to source appropriate funding to develop collaborative habitat improvement projects. The Loughs Agency can provide advice and recommendations for in-channel and riparian improvements and are eager to facilitate the development of such programmes.

Work is continuing to assess and record all **Barriers to Migration** within the catchments of the Foyle and Carlingford areas and these will be incorporated into the Loughs Agency Geographical Information System (GIS). Where finances are available the removal of artificial barriers will be investigated.

Predation by cormorants and seals of economically important fish species continues to be a contentious issue. The Loughs Agency will continue to promote the development of a management strategy incorporating economic, social and environmental factors.

The Loughs Agency will continue to monitor the salmon and inland fishery resources of the Foyle and Carlingford areas, utilising best practice methods including fish counters, juvenile population surveys and catch returns. The importance of the Atlantic salmon resource has been further highlighted by recent genetic studies which have identified the presence of genetically distinct populations of salmon between and within main river catchments. This information will be utilised when developing habitat improvement programmes to ensure the presence of a diverse resource capable of withstanding change.

Invasive species in both aquatic and riparian habitats have become an important issue in fisheries management and in wider environmental management. Invasive species have the potential to significantly alter ecosystems and their function. The Loughs Agency is contributing towards the development and implementation of invasive species codes of practice.

15.2 Culdaff Catchment Potential Habitat Improvement Schemes for 2011

- There is great potential for sensitive habitat improvement works to be conducted within the Culdaff catchment to improve juvenile habitat.
- Investigate the potential for harnessing volunteer workforce to develop small scale high impact habitat improvement schemes within the Culdaff catchment
- Investigate the potential for holding pilot on site practical workshops on habitat improvement methods at key sites within the Culdaff catchment and encourage attendance by interested volunteers.

15.3 Culdaff Catchment Specific Actions for 2011

- Continue to maintain the high standards of conservation and protection within the Culdaff catchment
- Expand the number and distribution of semi quantitative electrofishing monitoring stations within the Inishowen peninsula.
- Investigate severe bank erosion issues in the lower part of the catchment.

- Facilitate the development of an angling association on the Culdaff River to develop and promote partnership working with local stakeholders.
- Target all areas/individuals brought to Loughs Agency attention
- Implement habitat improvement schemes as dictated by business plan/corporate plan
- Conduct annual fish population surveys and spawning surveys
- Conduct ongoing water quality monitoring and investigate areas highlighted as being of concern
- Work with Donegal County Council litter warden to investigate all illegally dumped materials
- Develop potential habitat improvement projects including riparian buffer zone creation, fencing, native species planting and in-channel habitat improvements including spawning bed and nursery habitat improvement
- Monitor forestry operations adjacent to watercourses or areas likely to impact on watercourses
- Continue to work in partnership with Donegal County Council in monitoring Waste Water Treatment Works which are causing problems within the catchment.
- Assist with Water Framework Directive fish monitoring programme
- Monitor all sand and gravel extraction sites and onsite water management practices
- Ensure all fish passes, dams and mill races meet required standards